5940-43 FEM 1.209:480483/988/v.2

MAR 2 1 1988

(106)

FLOOD INSURANCE STUDY

COMPLETED

MONTGOMERY COUNTY, TEXAS

UNINCORPORATED AREAS

Volume 2 of 5 Volumes

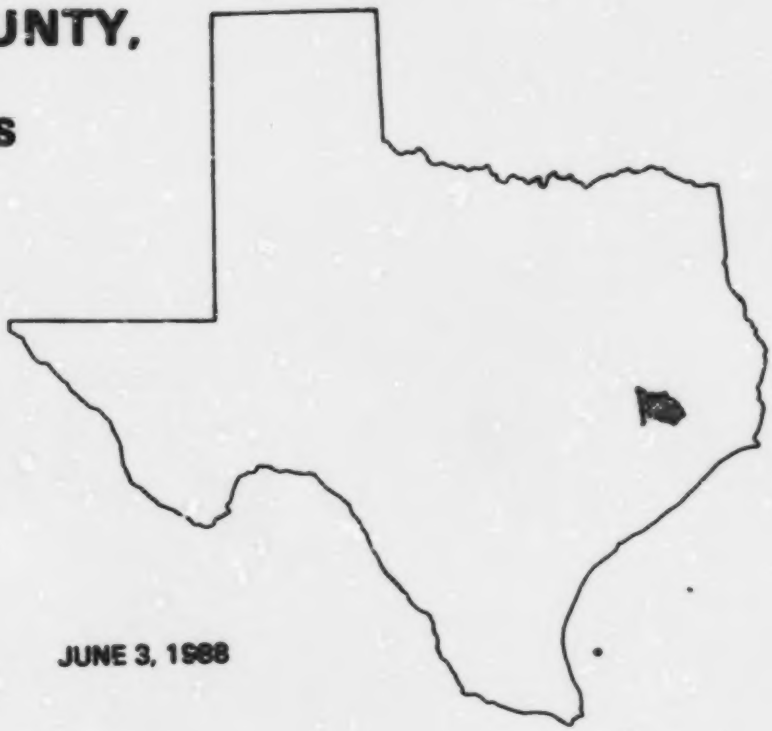

BEST COPY AVAILABLE

JUNE 3, 1988

Federal Emergency Management Agency

COMMUNITY NUMBER - 480483

ORIGINAL

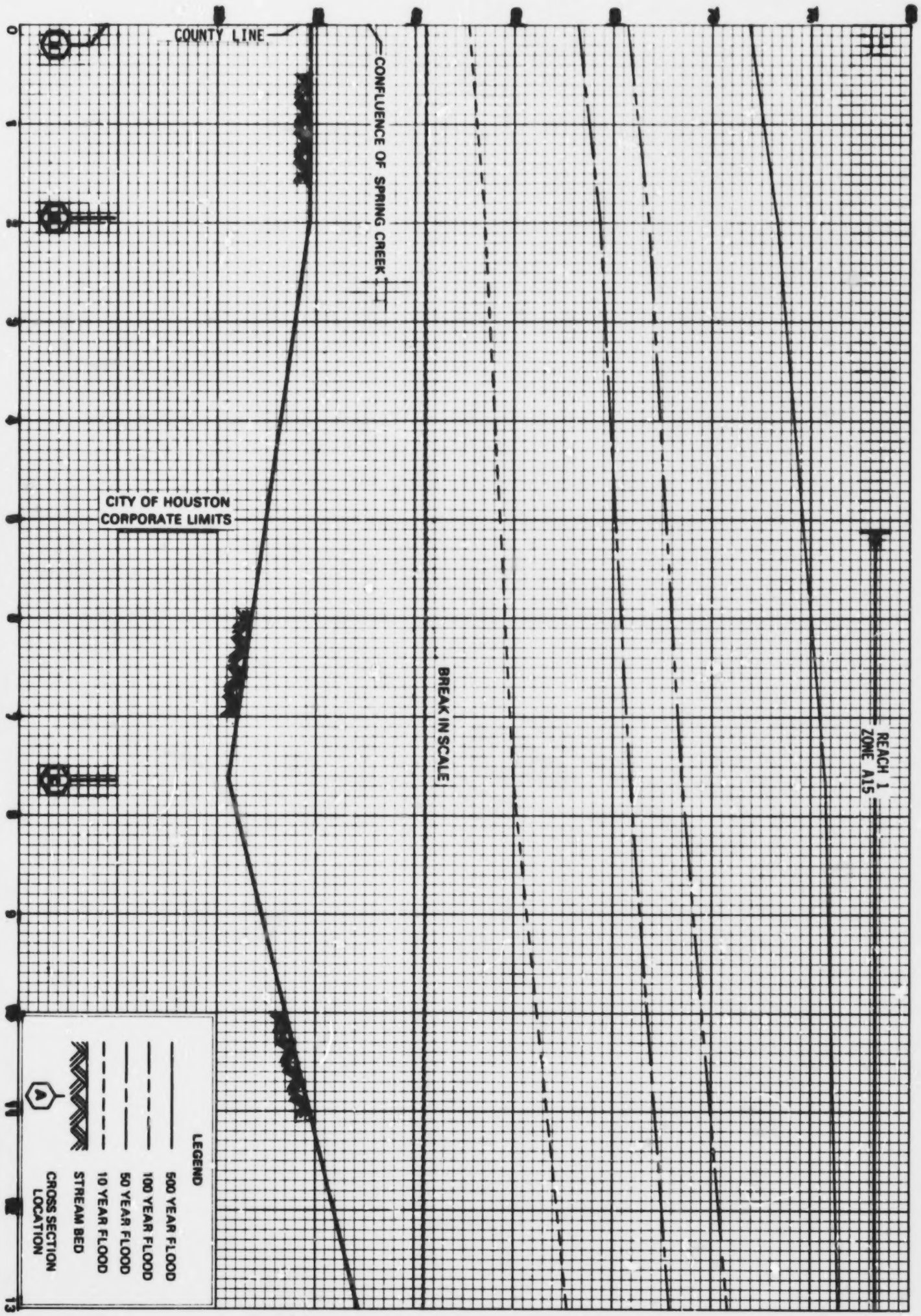

BEST COPY AVAILABLE

01P	FEDERAL EMERGENCY MANAGEMENT AGENCY **MONTGOMERY COUNTY, TX** (UNINCORPORATED AREAS)	**FLOOD PROFILES** **WEST FORK OF SAN JACINTO RIVER**

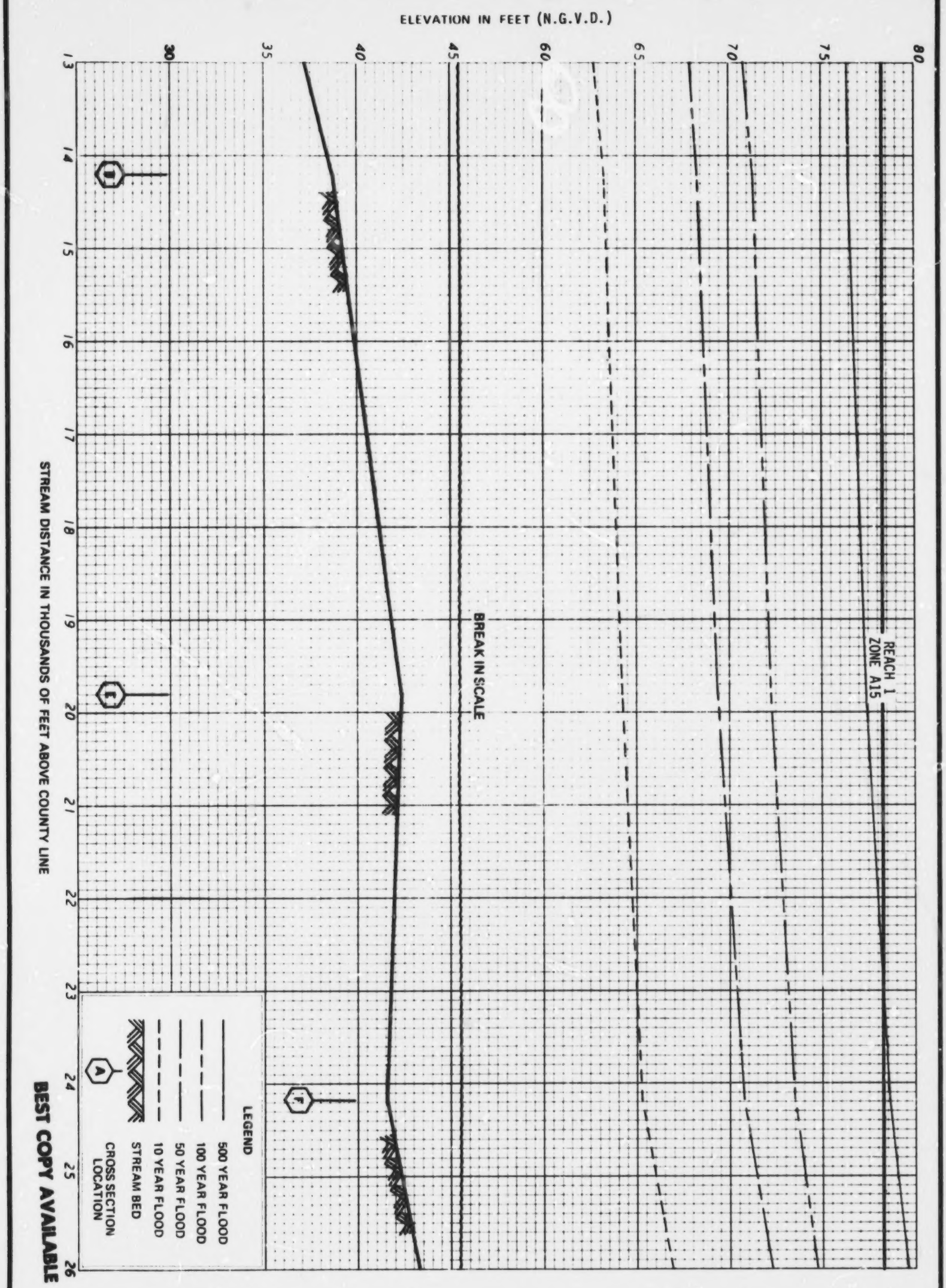

BEST COPY AVAILABLE

FEDERAL EMERGENCY MANAGEMENT AGENCY

MONTGOMERY COUNTY, TX
(UNINCORPORATED AREAS)

02P

FLOOD PROFILES

WEST FORK OF SAN JACINTO RIVER

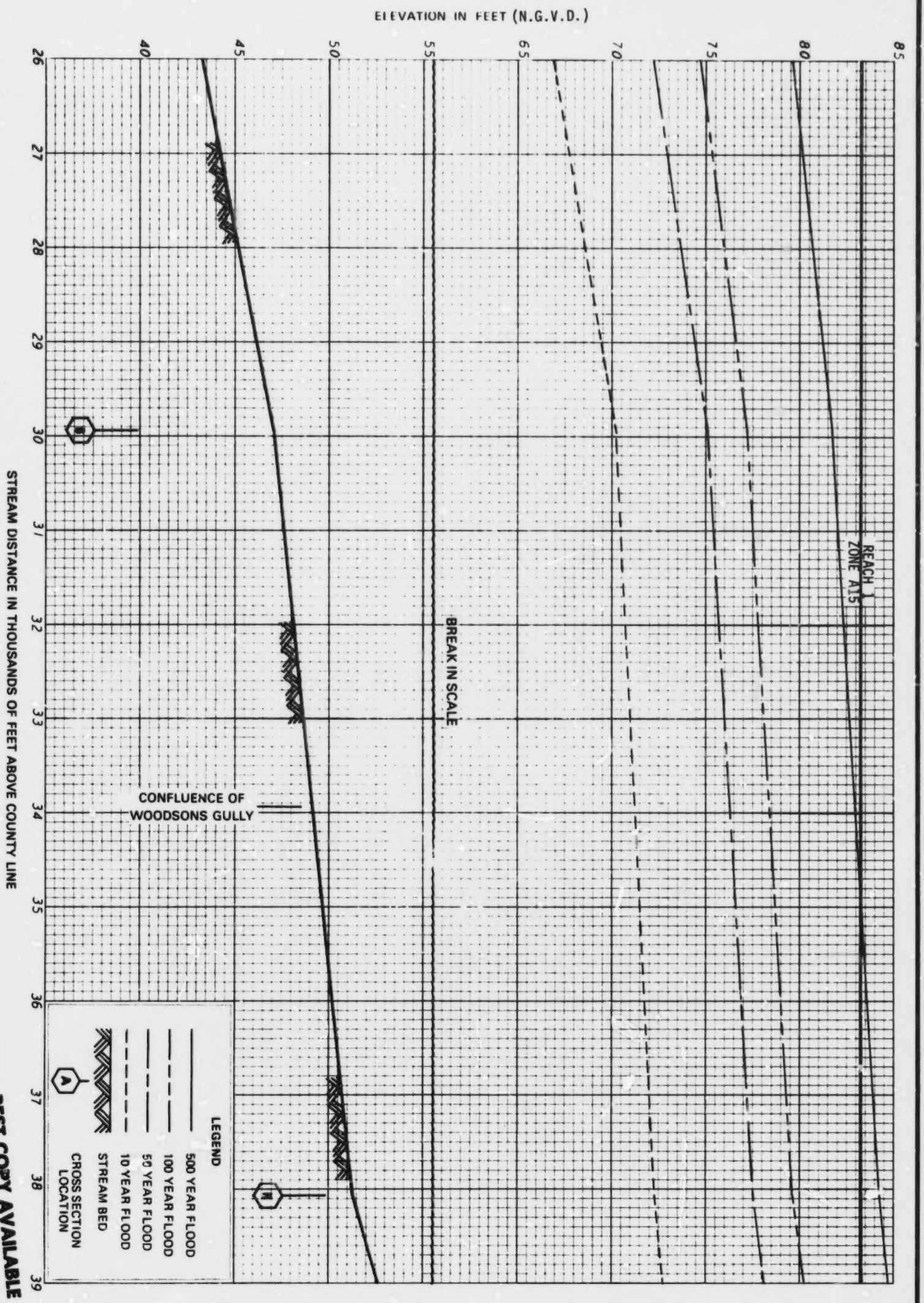

BEST COPY AVAILABLE

03P

FEDERAL EMERGENCY MANAGEMENT AGENCY

MONTGOMERY COUNTY, TX
(UNINCORPORATED AREAS)

FLOOD PROFILES

WEST FORK OF SAN JACINTO RIVER

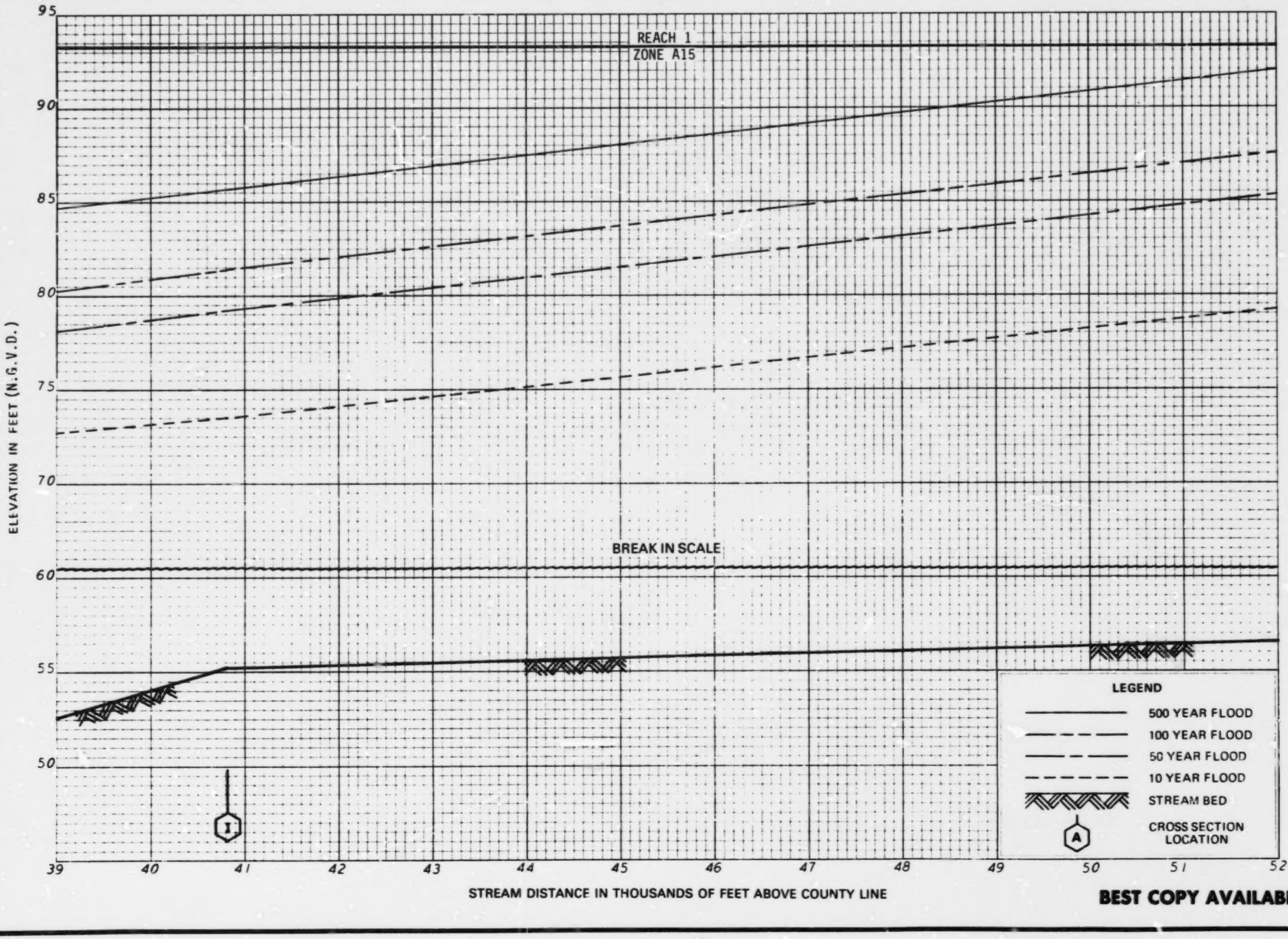

FLOOD PROFILES

WEST FORK OF SAN JACINTO RIVER

FEDERAL EMERGENCY MANAGEMENT AGENCY

MONTGOMERY COUNTY, TX
(UNINCORPORATED AREAS)

04P

BEST COPY AVAILABLE

4

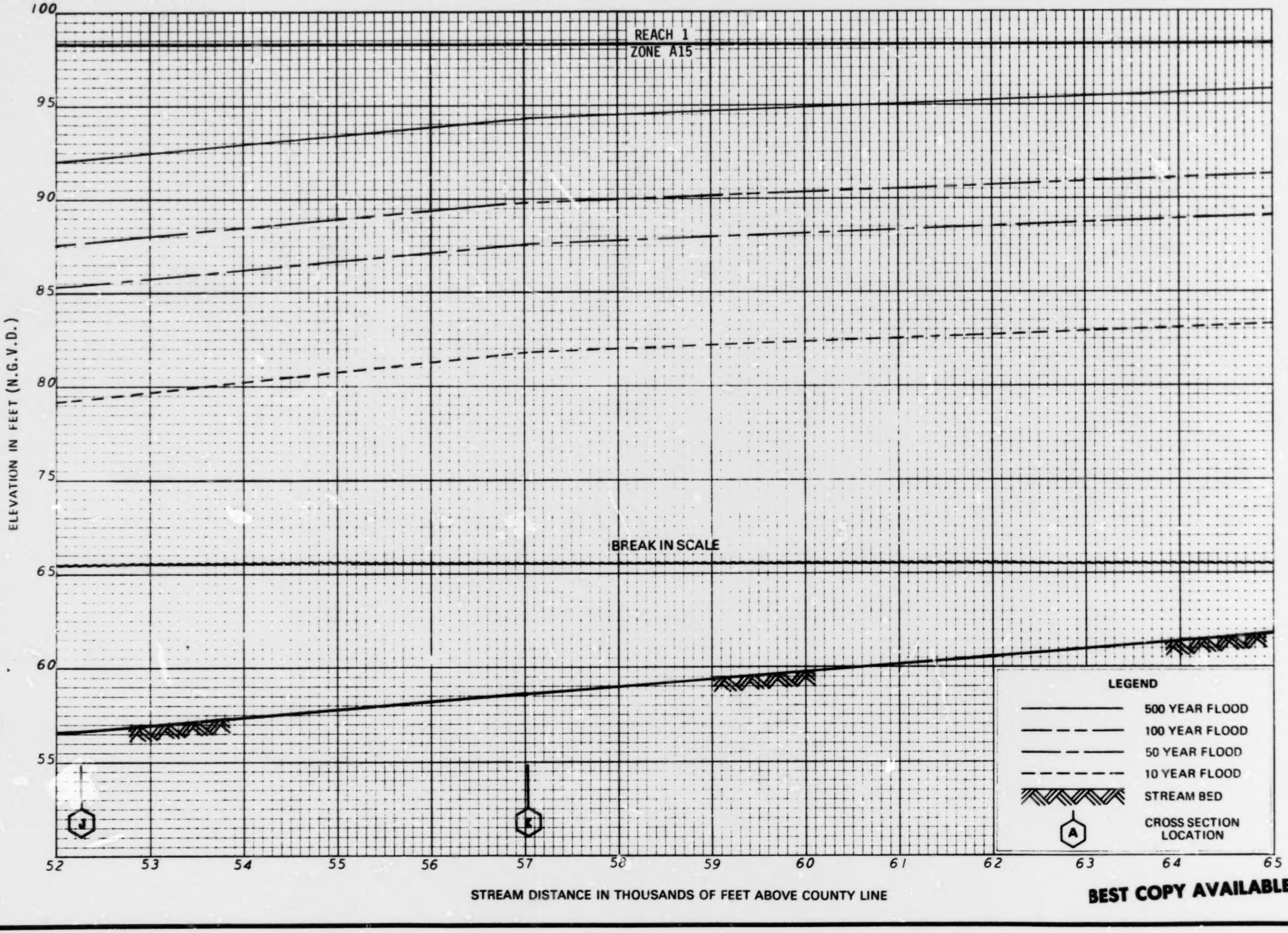

FLOOD PROFILES

WEST FORK OF SAN JACINTO RIVER

FEDERAL EMERGENCY MANAGEMENT AGENCY

MONTGOMERY COUNTY, TX
(UNINCORPORATED AREAS)

05P

BEST COPY AVAILABLE

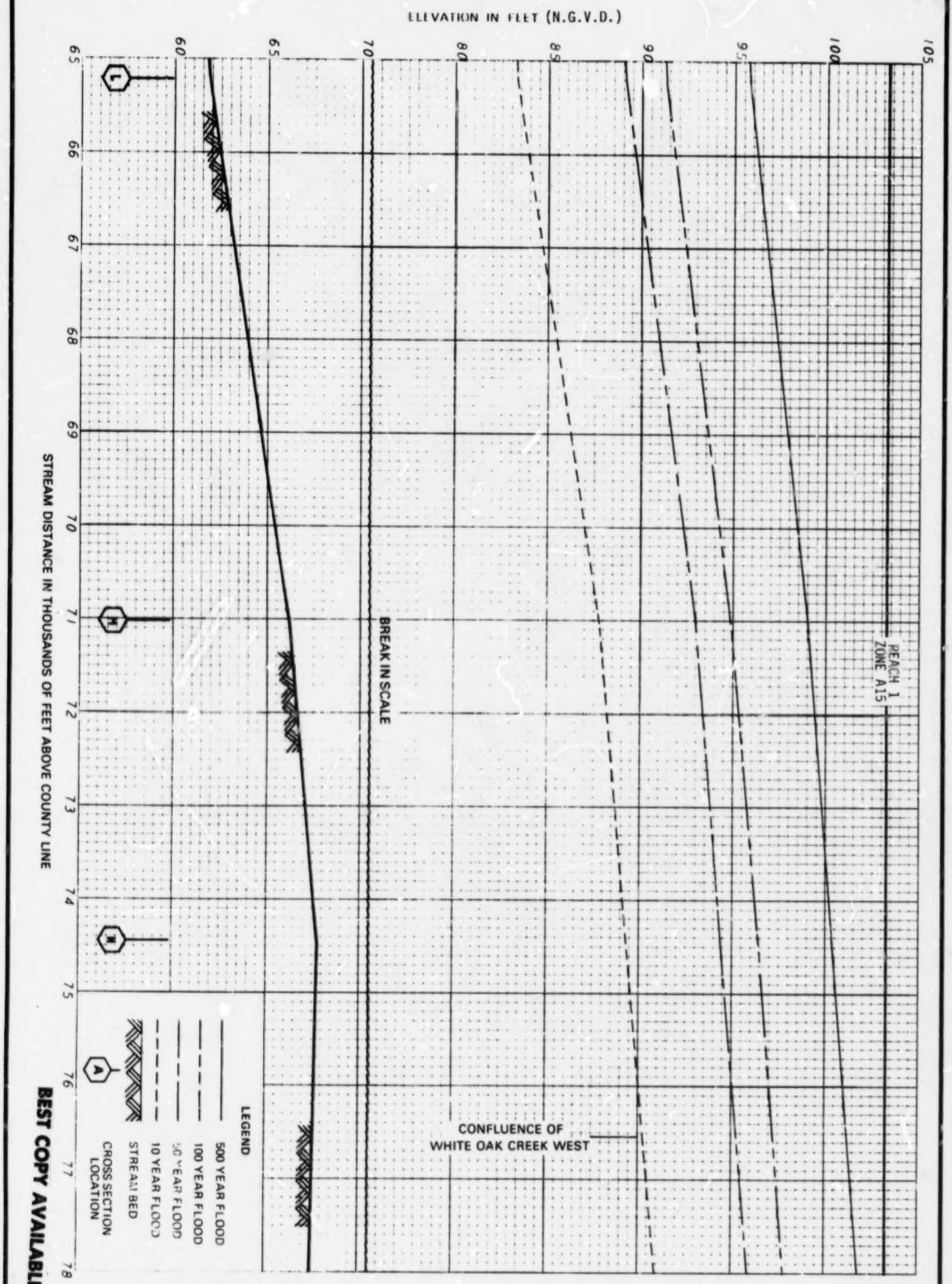

BEST COPY AVAILABLE

FEDERAL EMERGENCY MANAGEMENT AGENCY

MONTGOMERY COUNTY, TX
(UNINCORPORATED AREAS)

FLOOD PROFILES

WEST FORK OF SAN JACINTO RIVER

06P

9

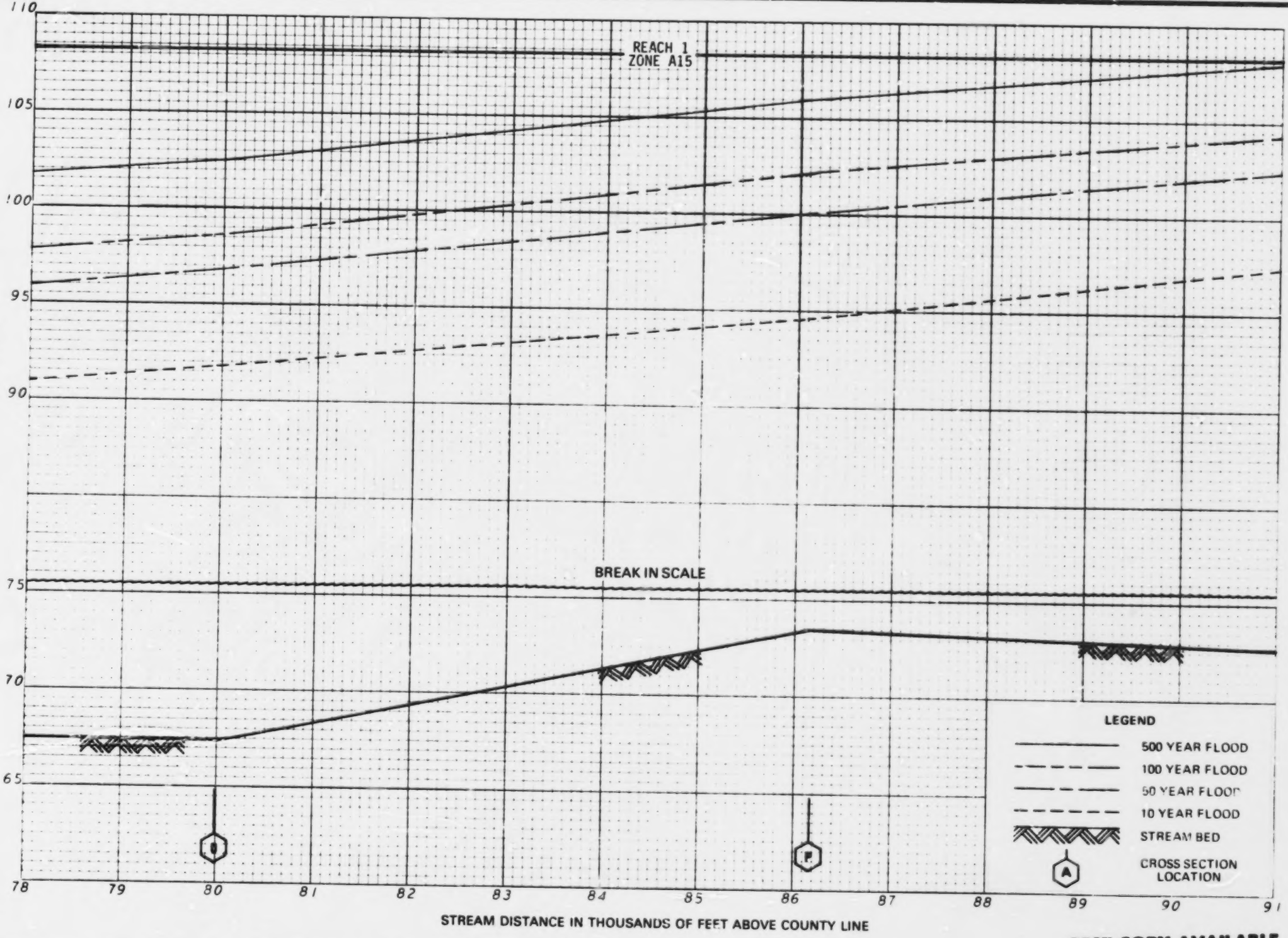

FLOOD PROFILES

WEST FORK OF SAN JACINTO RIVER

FEDERAL EMERGENCY MANAGEMENT AGENCY

MONTGOMERY COUNTY, TX
(UNINCORPORATED AREAS)

07P

BEST COPY AVAILABLE

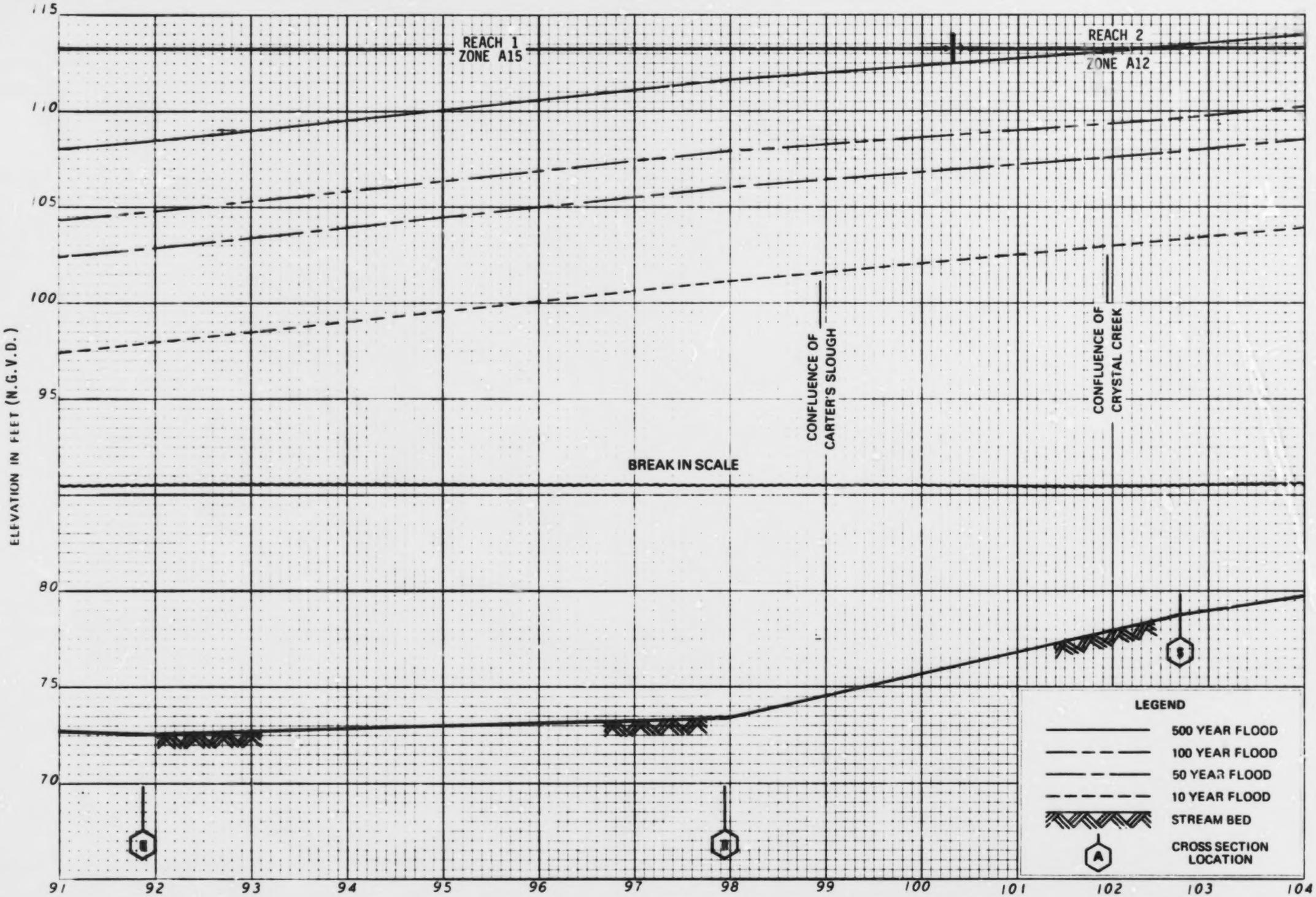

BEST COPY AVAILABLE

FLOOD PROFILES

WEST FORK OF SAN JACINTO RIVER

FEDERAL EMERGENCY MANAGEMENT AGENCY

MONTGOMERY COUNTY, TX
(UNINCORPORATED AREAS)

08P

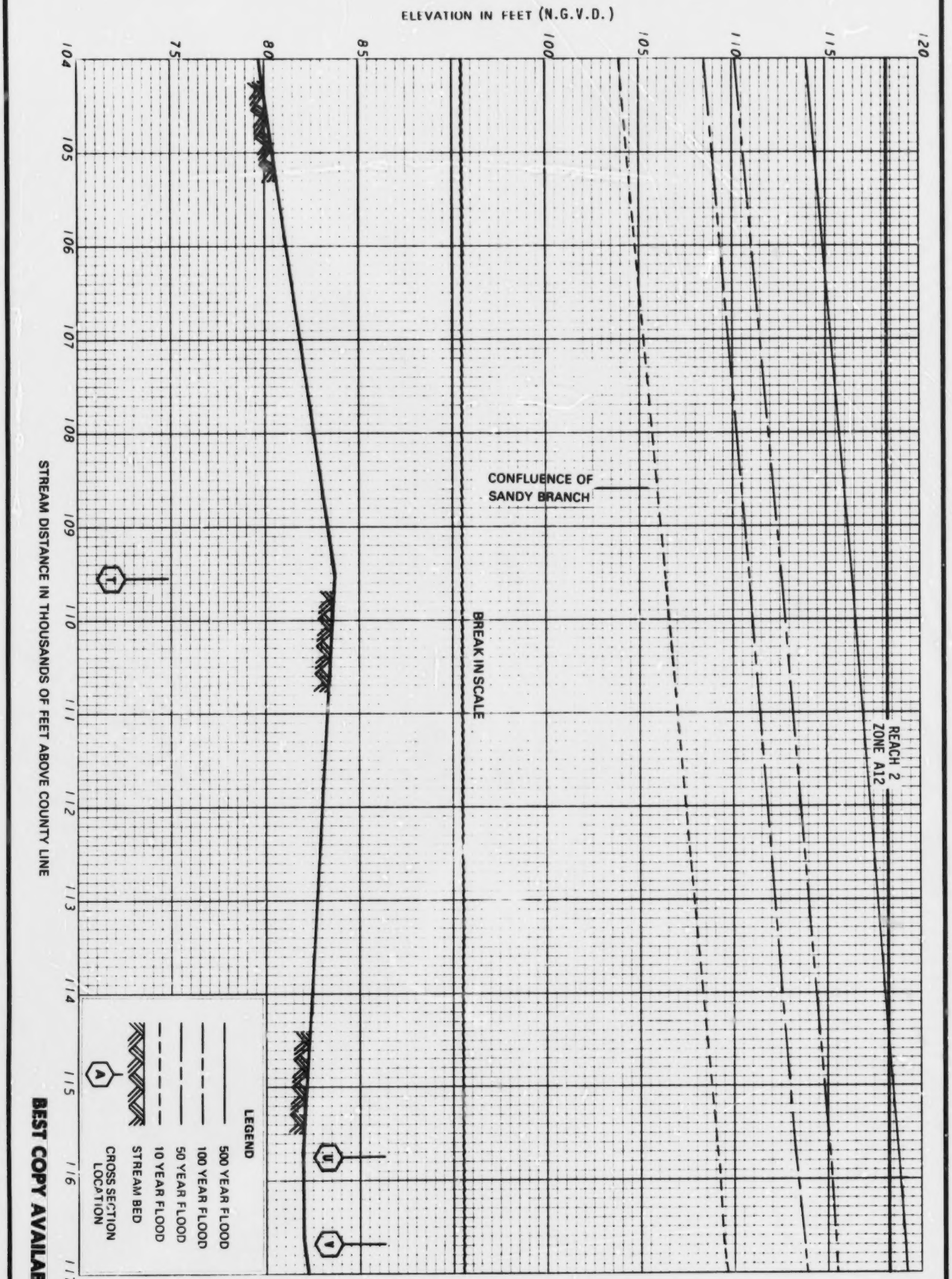

BEST COPY AVAILABLE

FEDERAL EMERGENCY MANAGEMENT AGENCY

MONTGOMERY COUNTY, TX
(UNINCORPORATED AREAS)

09P

FLOOD PROFILES

WEST FORK OF SAN JACINTO RIVER

ELEVATION IN FEET (N.G.V.D.)

80 85 90 105 110 115 120 125

117 118 119 120 121 122 123 124 125 126 127 128 129 130

STREAM DISTANCE IN THOUSANDS OF FEET ABOVE COUNTY LINE

CONFLUENCE OF GLENEAGLES DIVERSION DITCH

BREAK IN SCALE

CONFLUENCE OF LITTLE CANEY CREEK

REACH 2
ZONE A12

W

X

A

LEGEND

500 YEAR FLOOD

100 YEAR FLOOD

50 YEAR FLOOD

10 YEAR FLOOD

STREAM BED

CROSS SECTION LOCATION

BEST COPY AVAILABLE

FEDERAL EMERGENCY MANAGEMENT AGENCY

MONTGOMERY COUNTY, TX
(UNINCORPORATED AREAS)

FLOOD PROFILES

WEST FORK OF SAN JACINTO RIVER

10P

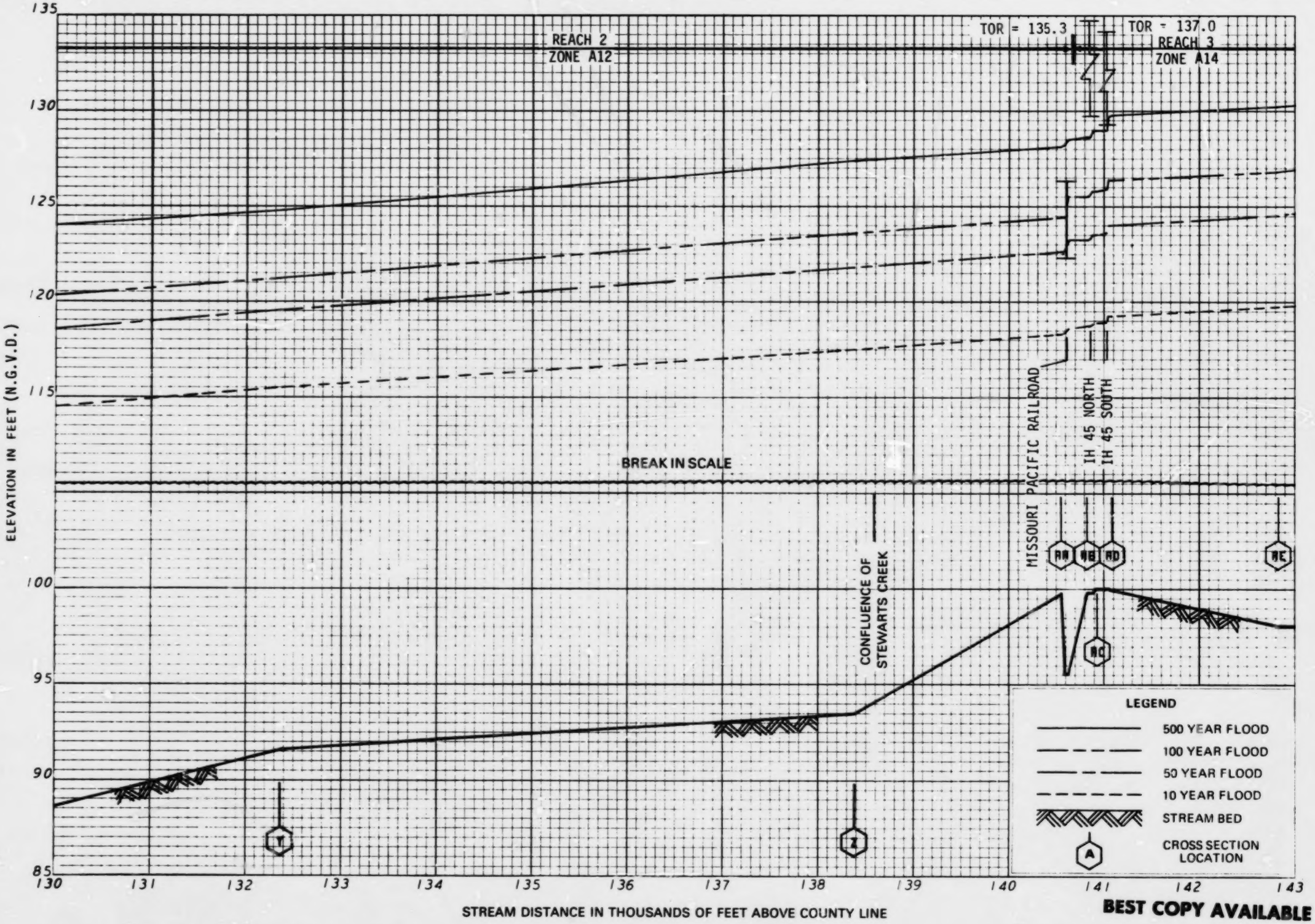

BEST COPY AVAILABLE

FLOOD PROFILES

WEST FORK OF SAN JACINTO RIVER

FEDERAL EMERGENCY MANAGEMENT AGENCY

MONTGOMERY COUNTY, TX
(UNINCORPORATED AREAS)

11P

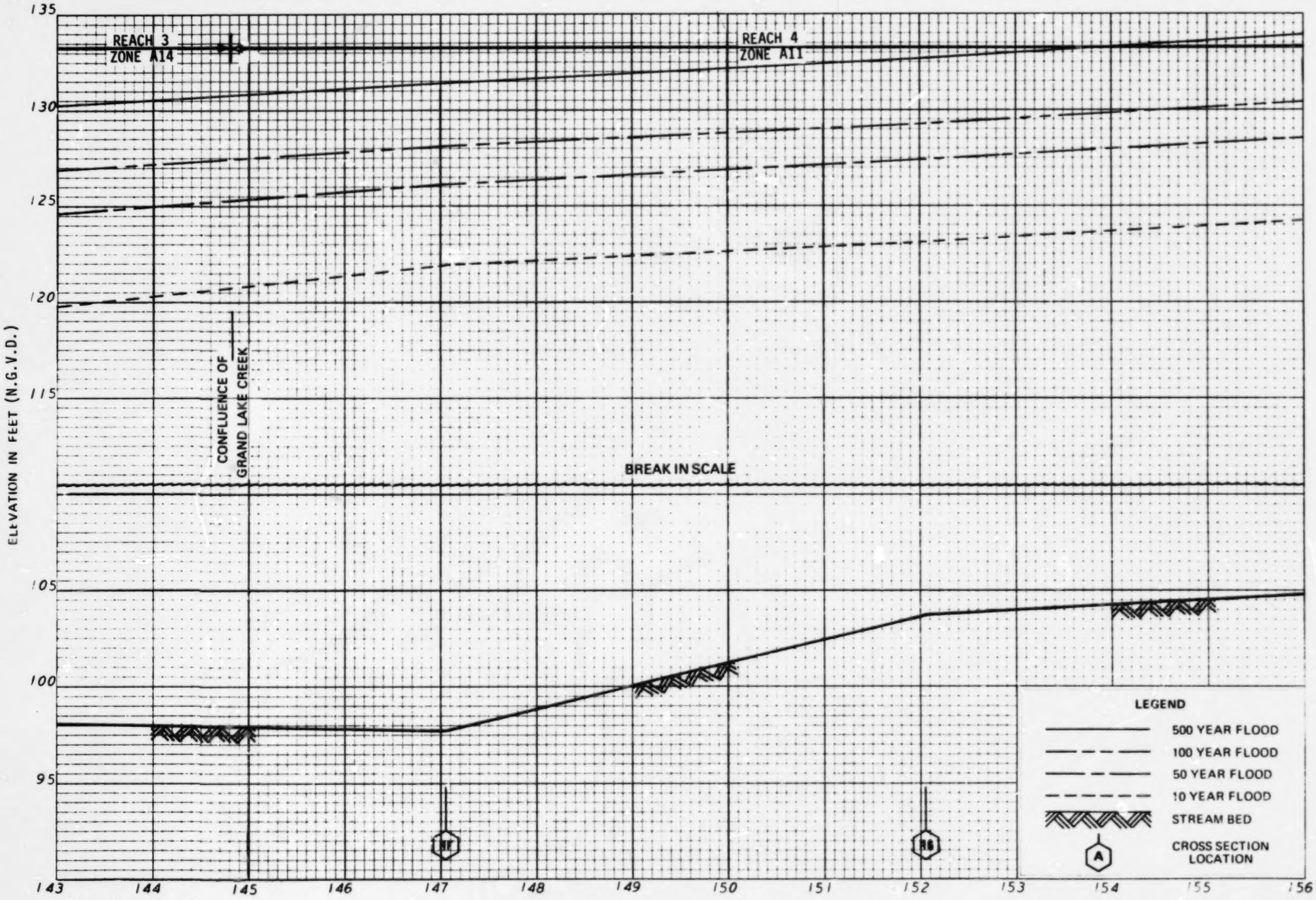

BEST COPY AVAILABLE

FLOOD PROFILES

WEST FORK OF SAN JACINTO RIVER

FEDERAL EMERGENCY MANAGEMENT AGENCY

MONTGOMERY COUNTY, TX
(UNINCORPORATED AREAS)

12P

12

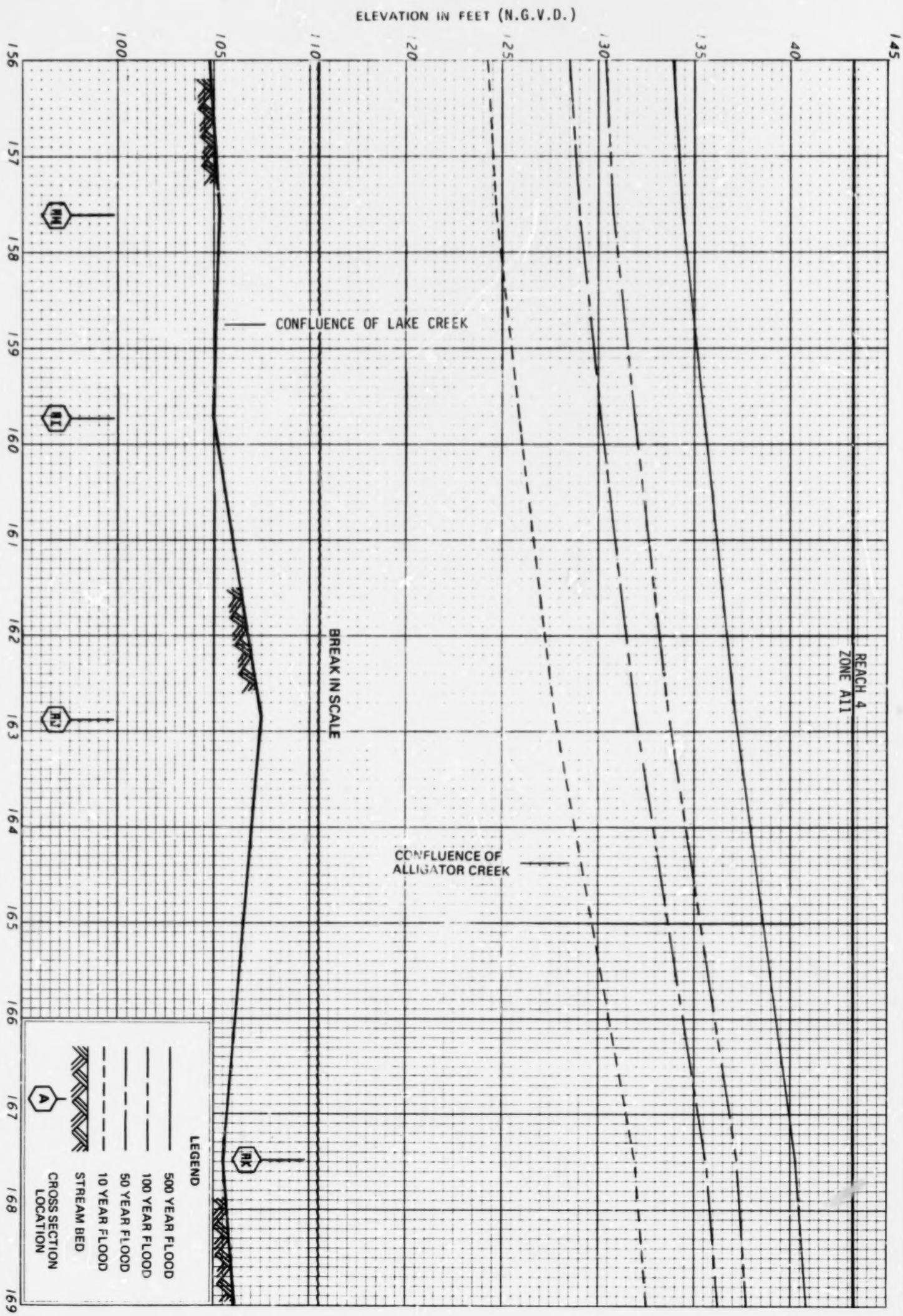

BEST COPY AVAILABLE

13P	FEDERAL EMERGENCY MANAGEMENT AGENCY **MONTGOMERY COUNTY, TX** (UNINCORPORATED AREAS)	**FLOOD PROFILES** WEST FORK OF SAN JACINTO RIVER

13

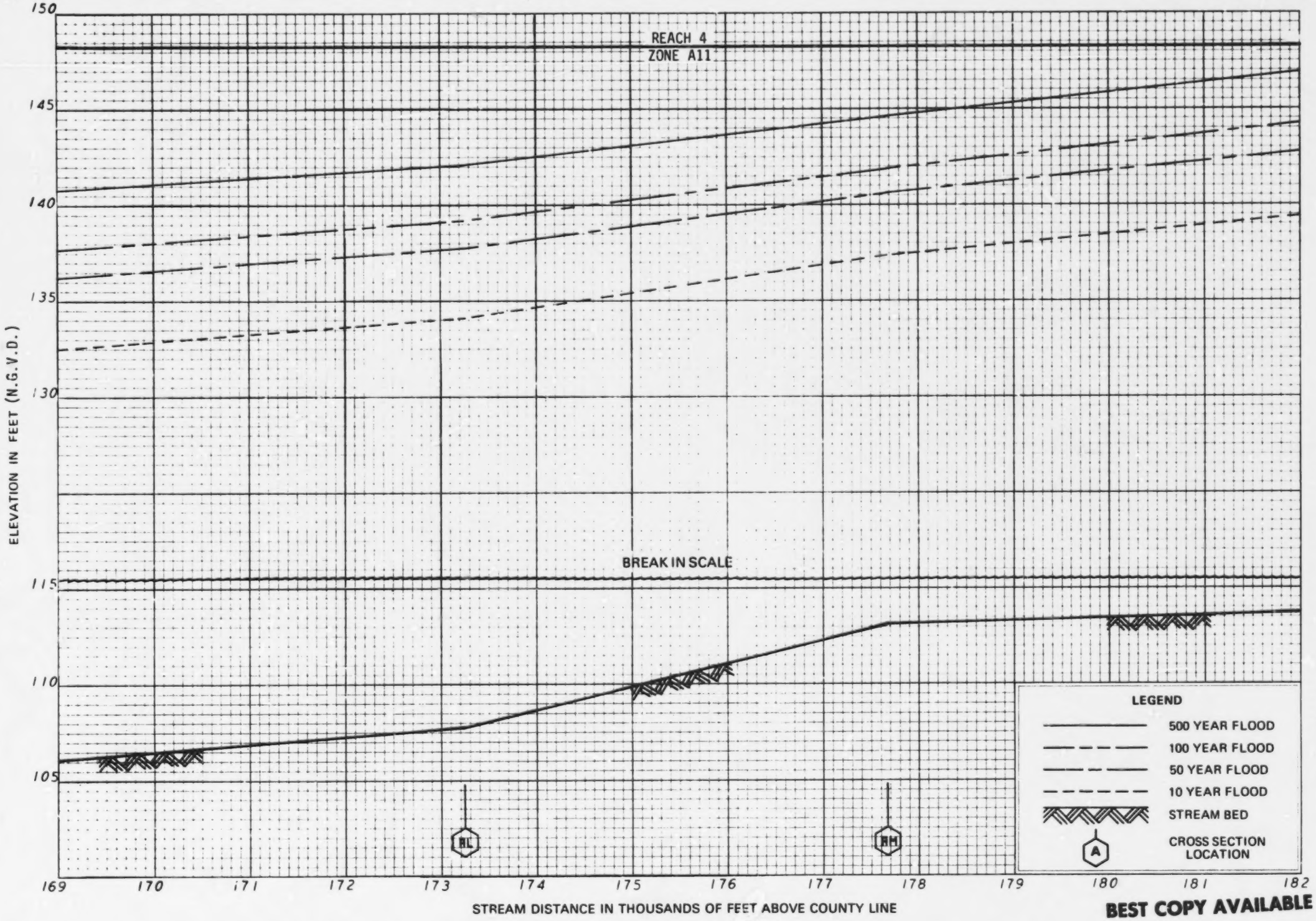

FLOOD PROFILES

WEST FORK OF SAN JACINTO RIVER

FEDERAL EMERGENCY MANAGEMENT AGENCY

MONTGOMERY COUNTY, TX
(UNINCORPORATED AREAS)

14P

BEST COPY AVAILABLE

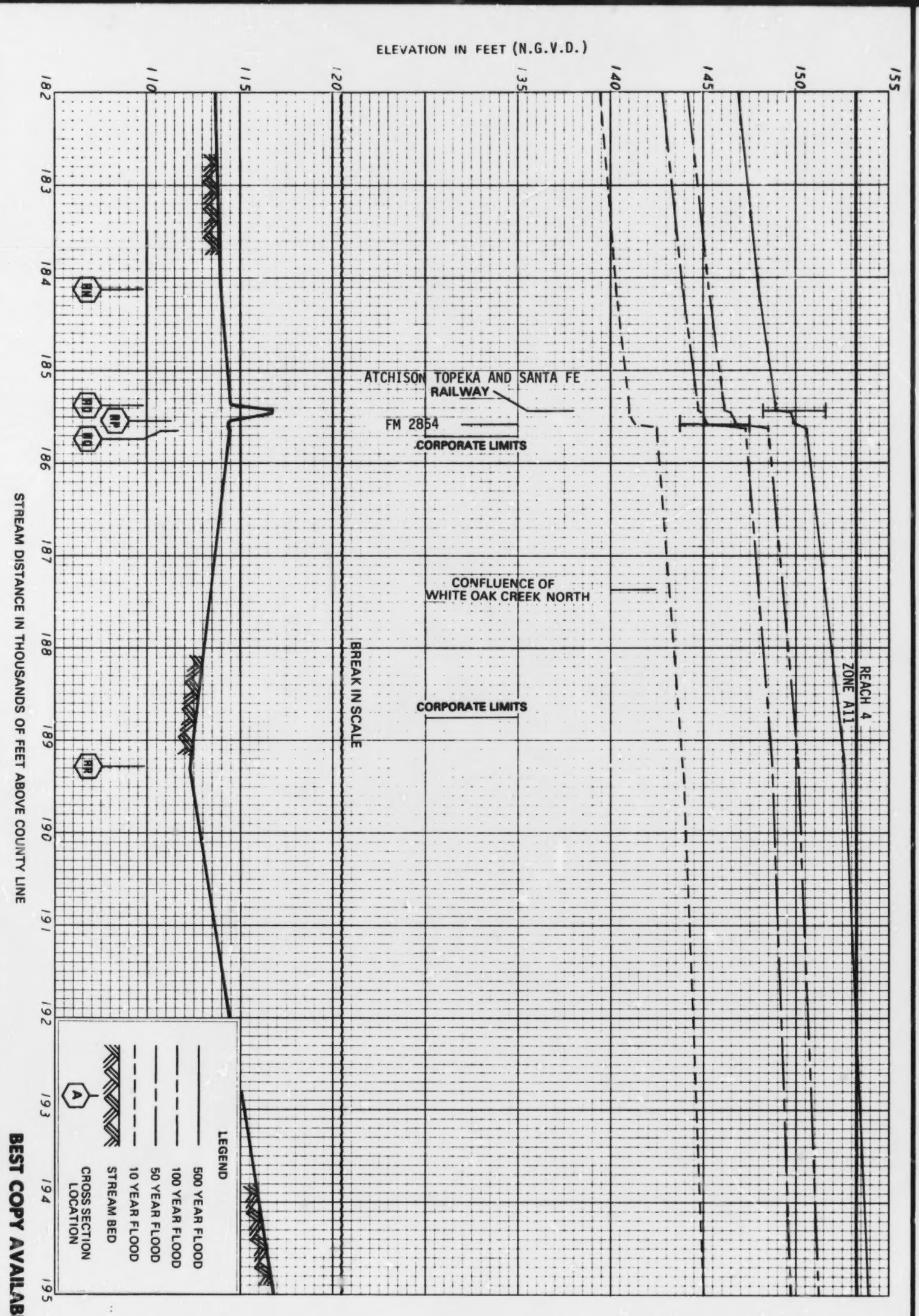

BEST COPY AVAILABLE

FEDERAL EMERGENCY MANAGEMENT AGENCY

MONTGOMERY COUNTY, TX
(UNINCORPORATED AREAS)

15P

FLOOD PROFILES

WEST FORK OF SAN JACINTO RIVER

15

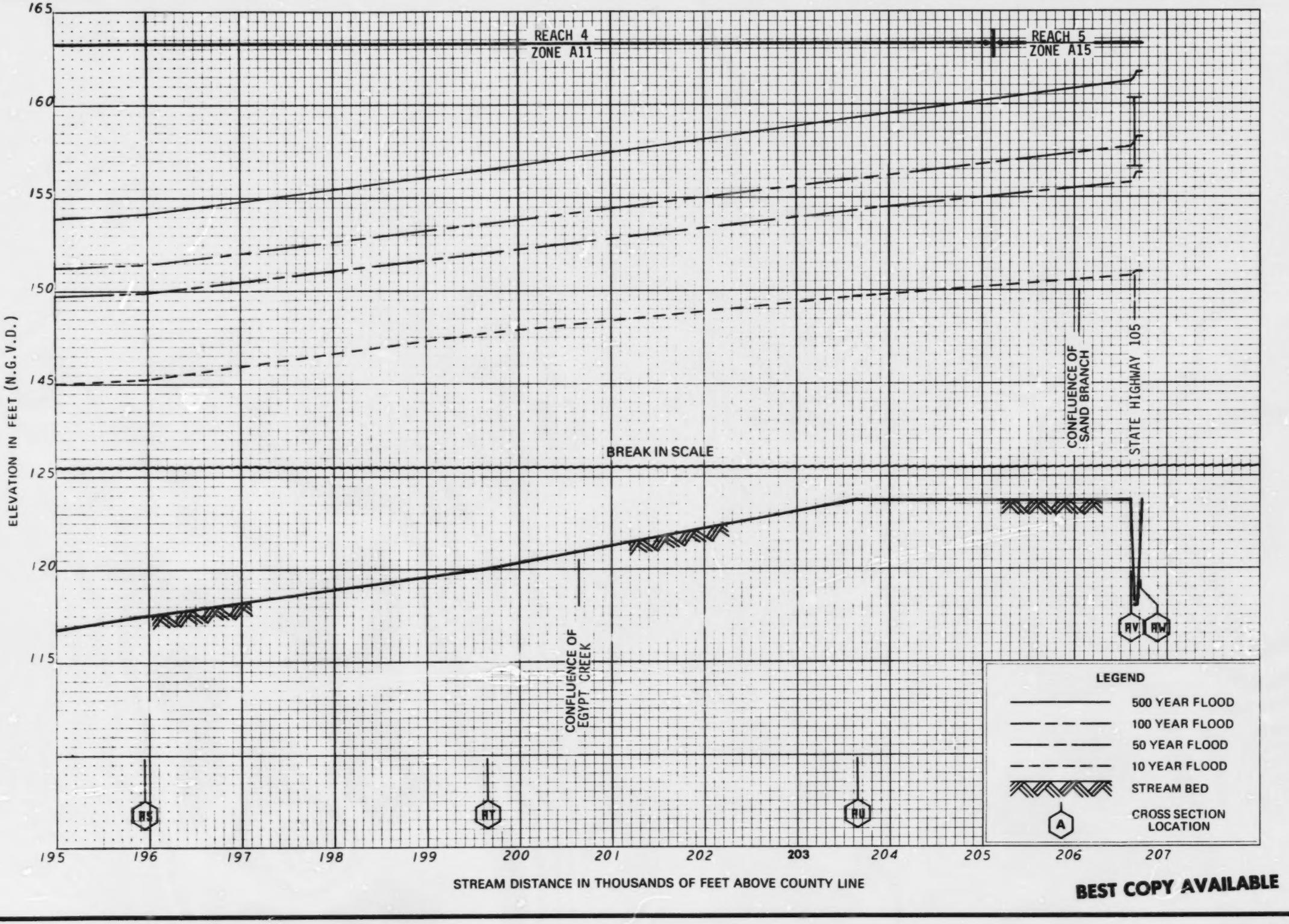

FLOOD PROFILES

WEST FORK OF SAN JACINTO RIVER

FEDERAL EMERGENCY MANAGEMENT AGENCY

MONTGOMERY COUNTY, TX
(UNINCORPORATED AREAS)

16P

BEST COPY AVAILABLE

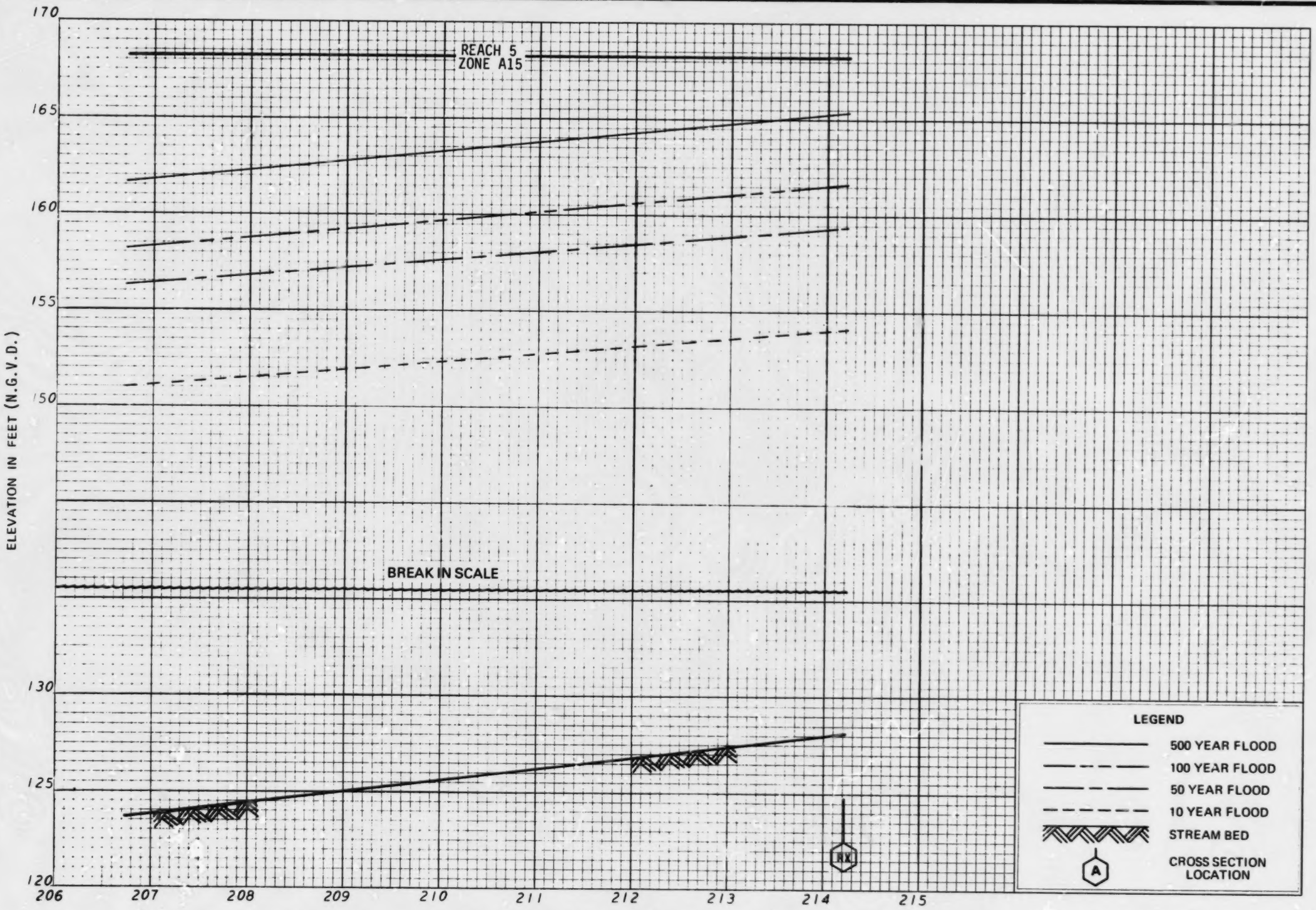

FLOOD PROFILES

WEST FORK OF SAN JACINTO RIVER

FEDERAL EMERGENCY MANAGEMENT AGENCY

MONTGOMERY COUNTY, TX
(UNINCORPORATED AREAS)

17P

BEST COPY AVAILABLE

V7

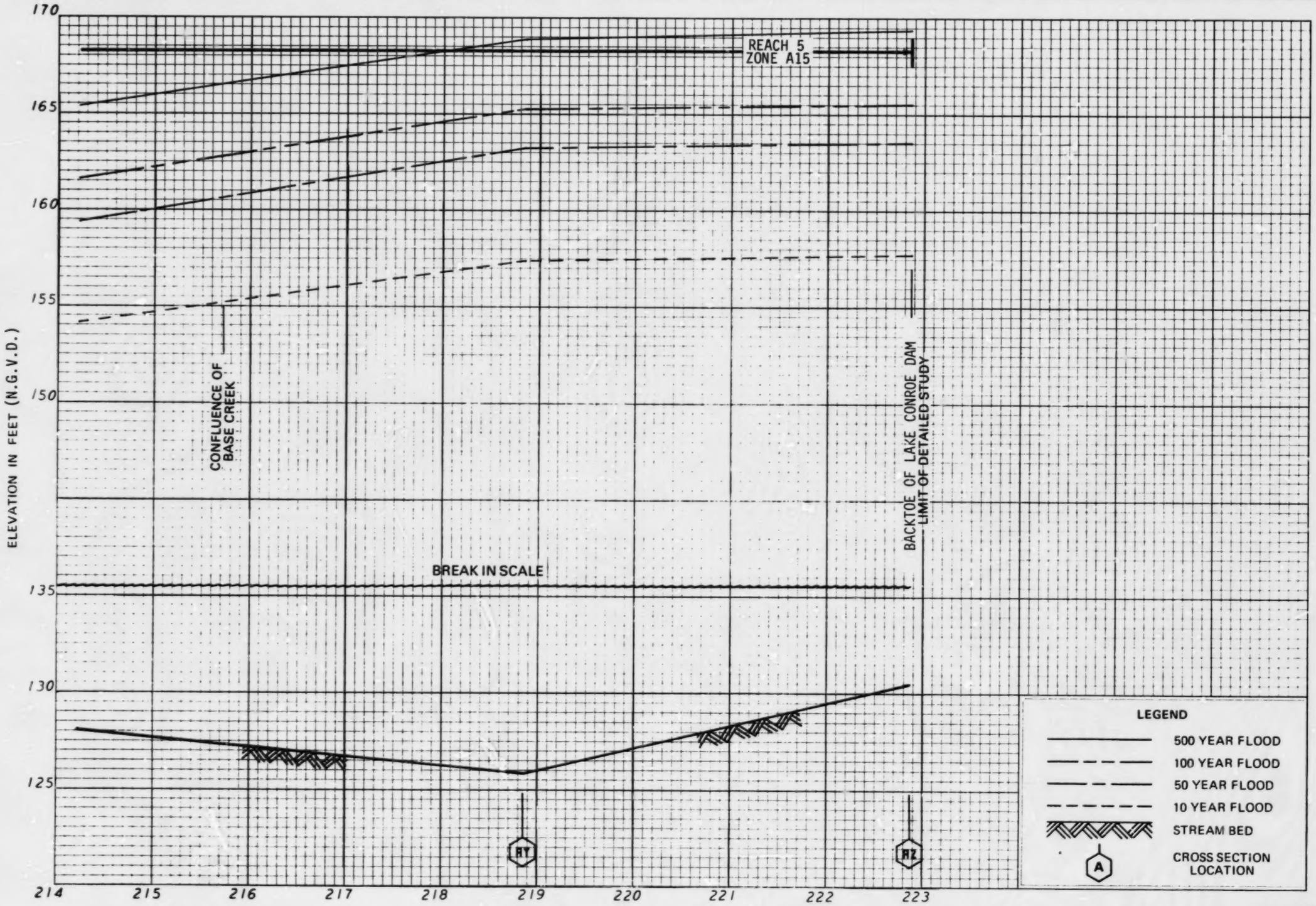

BEST COPY AVAILABLE

FLOOD PROFILES

WEST FORK OF SAN JACINTO RIVER

FEDERAL EMERGENCY MANAGEMENT AGENCY

MONTGOMERY COUNTY, TX
(UNINCORPORATED AREAS)

18P



BEST COPY AVAILABLE

FLOOD PROFILES

WOODSONS GULLY

FEDERAL EMERGENCY MANAGEMENT AGENCY

MONTGOMERY COUNTY, TX
(UNINCORPORATED AREAS)

19P

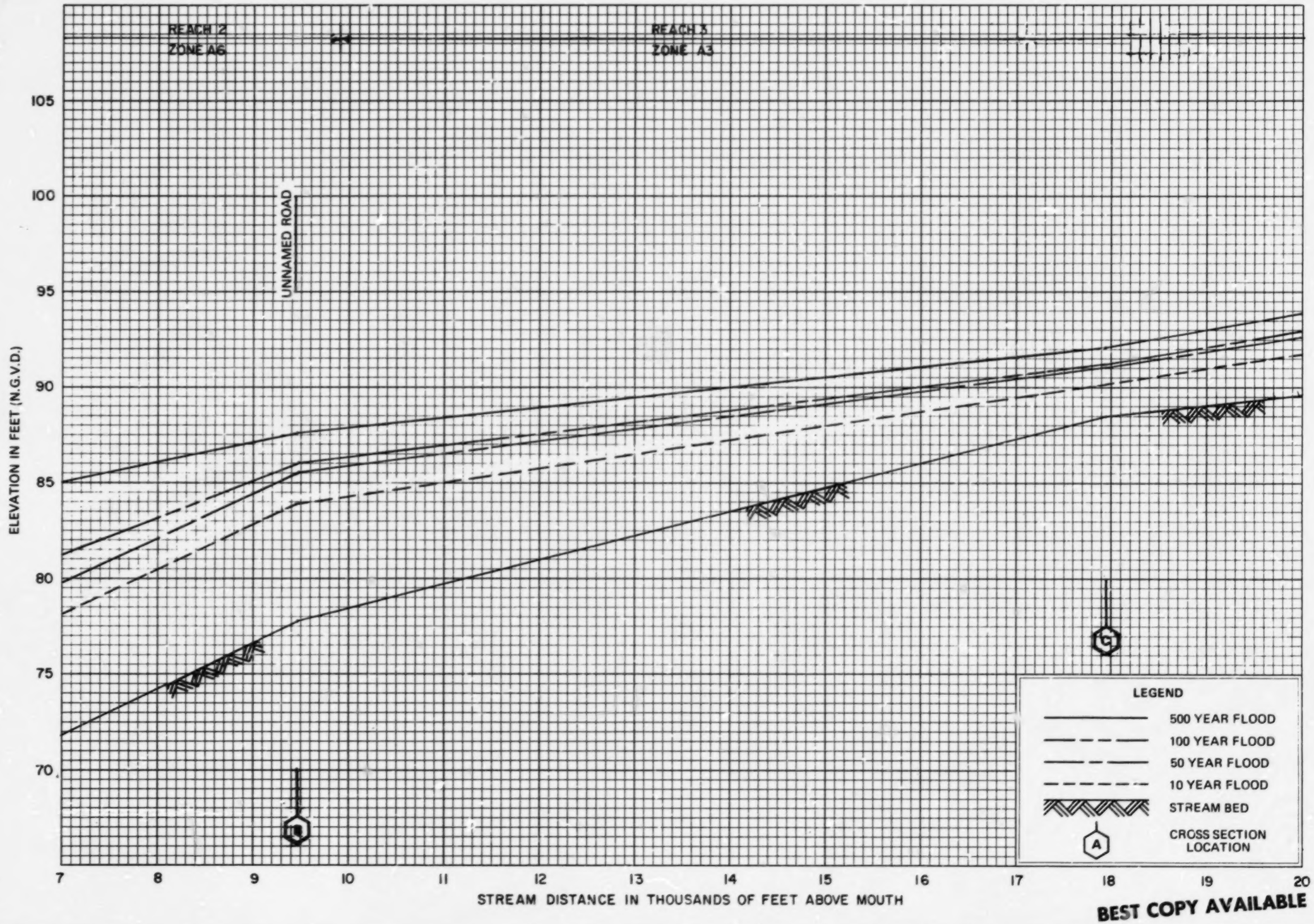

BEST COPY AVAILABLE

FLOOD PROFILES

WOODSONS GULLY

FEDERAL EMERGENCY MANAGEMENT AGENCY

MONTGOMERY COUNTY, TX
(UNINCORPORATED AREAS)

20P

REACH 3
ZONE A3

ELEVATION IN FEET (N.G.V.D.)

120
115
110
105
100
95
90
85

RILEY FUSSEL ROAD

LEGEND

- 500 YEAR FLOOD
- 100 YEAR FLOOD
- 50 YEAR FLOOD
- 10 YEAR FLOOD
- STREAM BED
- CROSS SECTION LOCATION (A)

20 21 22 23 24 25 26 27 28 29 30 31 32 33

STREAM DISTANCE IN THOUSANDS OF FEET ABOVE MOUTH

BEST COPY AVAILABLE

FLOOD PROFILES

WOODSONS GULLY

FEDERAL EMERGENCY MANAGEMENT AGENCY

MONTGOMERY COUNTY, TX
(UNINCORPORATED AREAS)

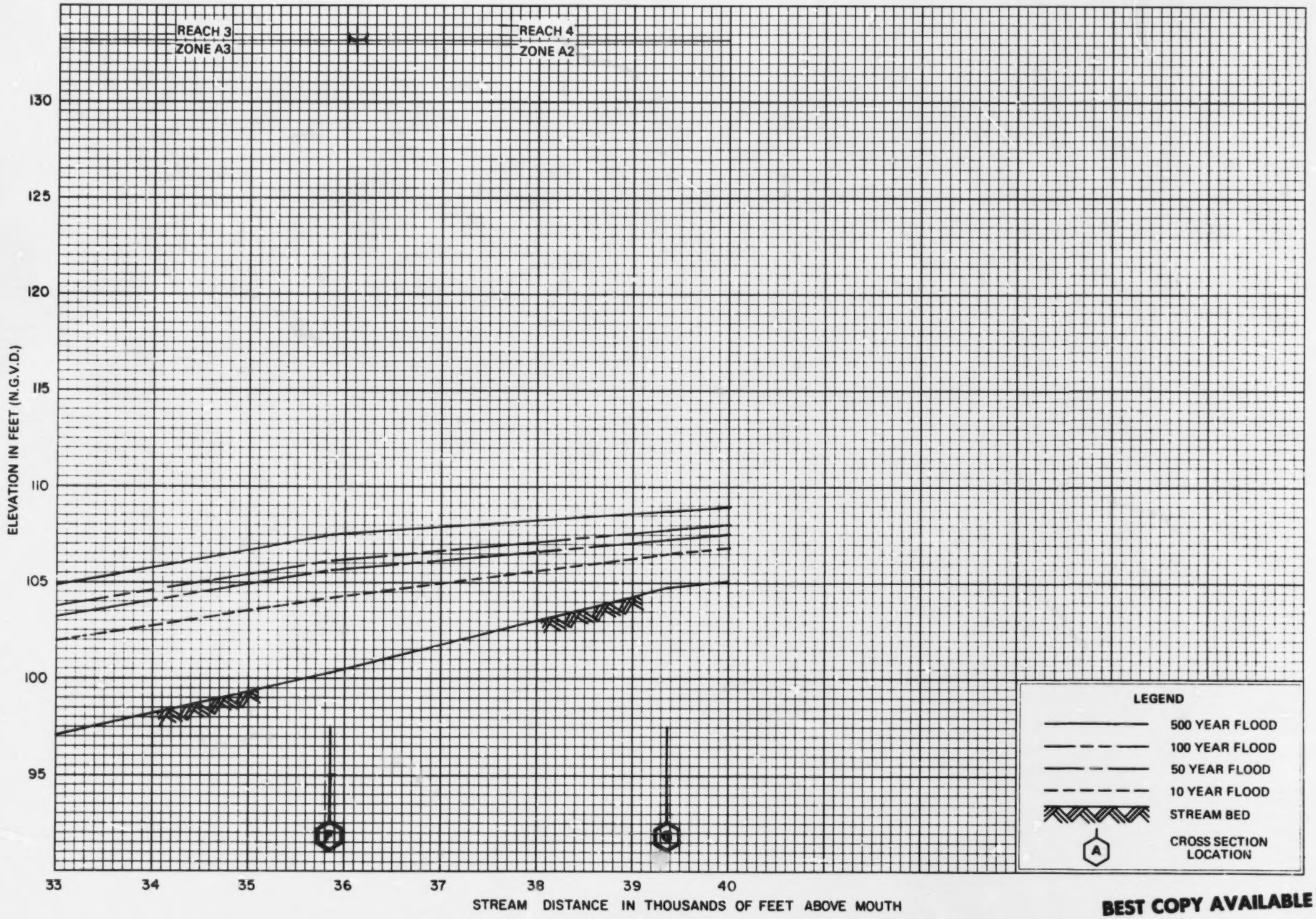

BEST COPY AVAILABLE

FLOOD PROFILES

WOODSONS GULLY

FEDERAL EMERGENCY MANAGEMENT AGENCY

MONTGOMERY COUNTY, TX
(UNINCORPORATED AREAS)

22P

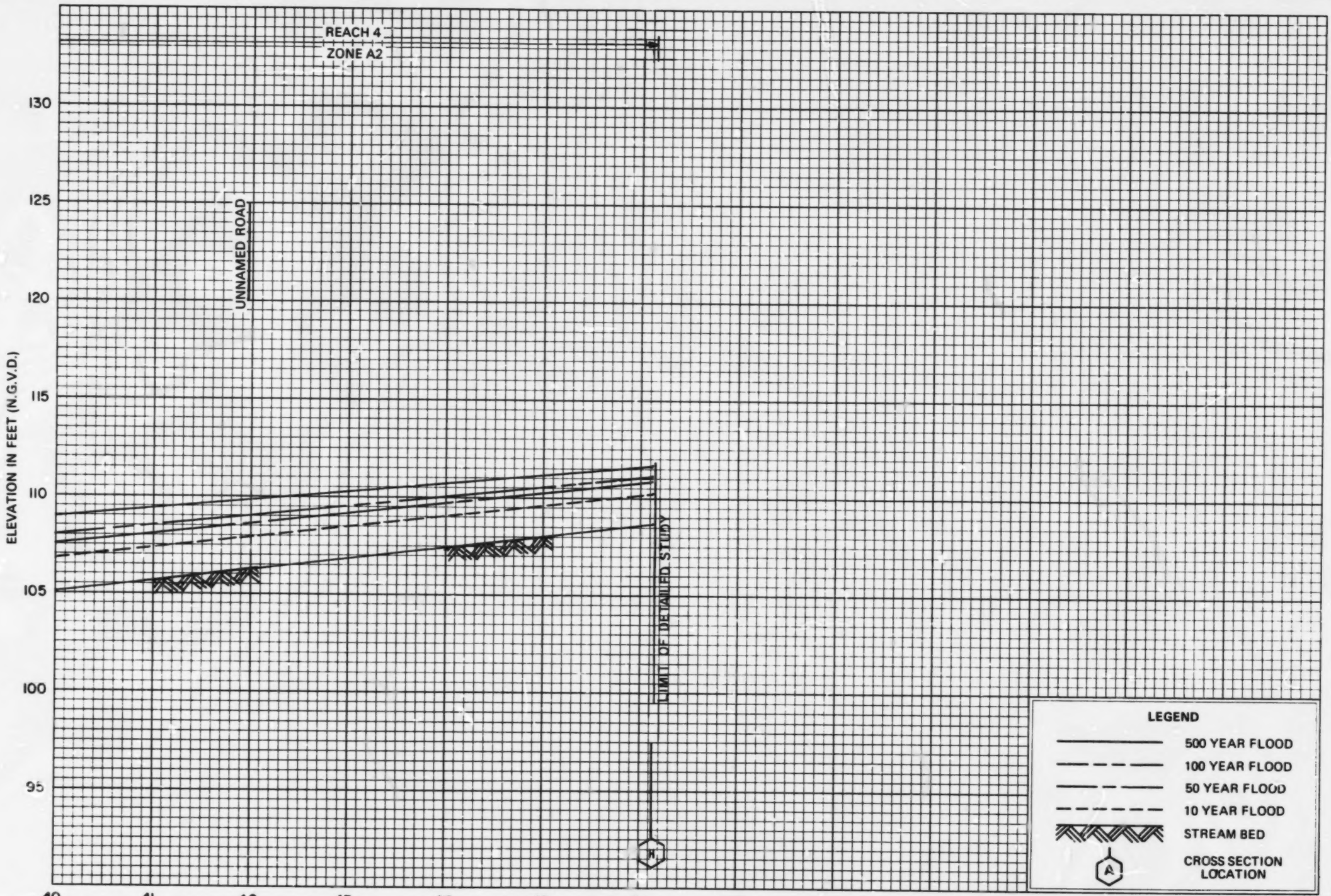

BEST COPY AVAILABLE

FLOOD PROFILES

WOODSONS GULLY

FEDERAL EMERGENCY MANAGEMENT AGENCY

MONTGOMERY COUNTY, TX
(UNINCORPORATED AREAS)

23P

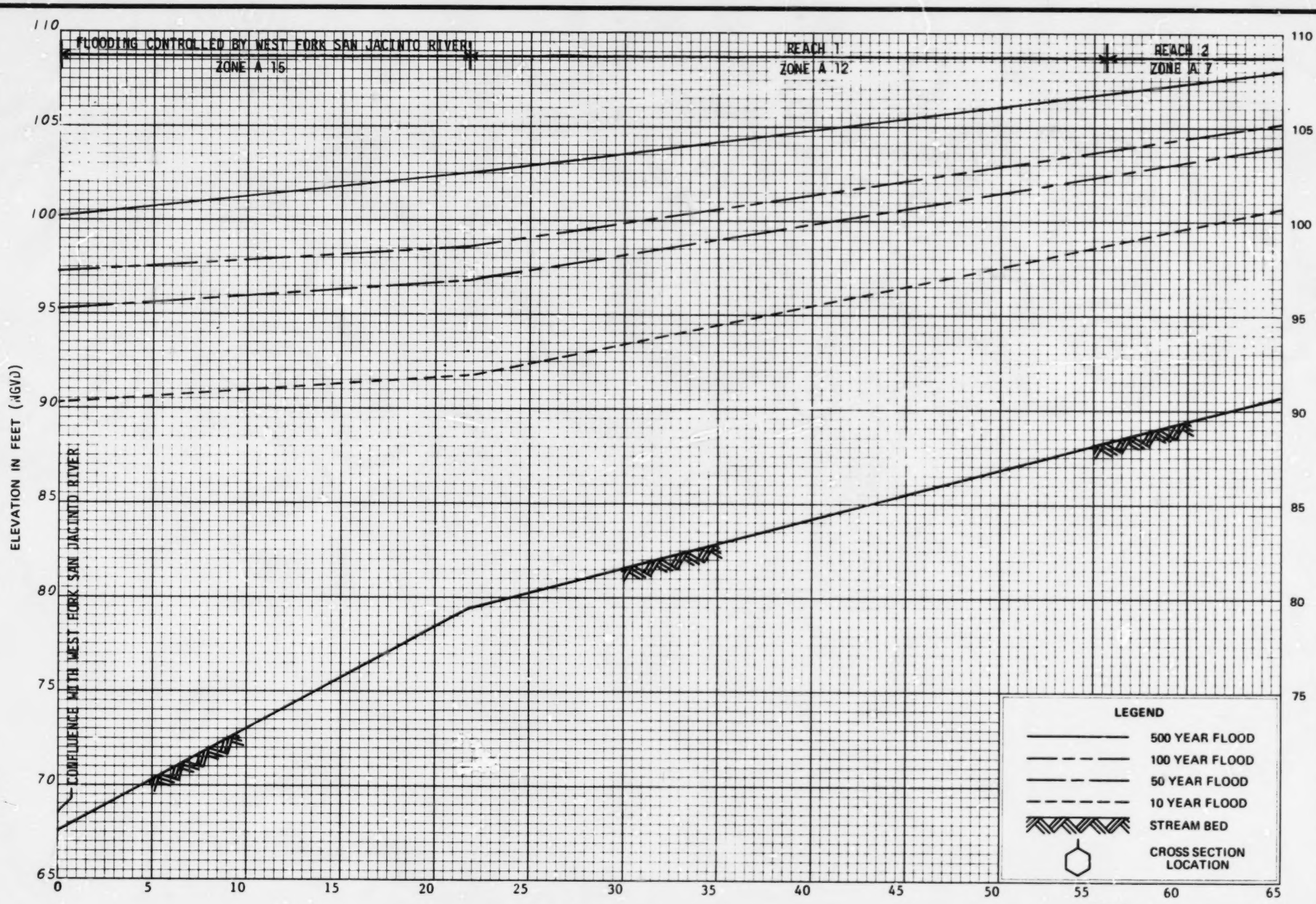

FLOOD PROFILES

WHITE OAK CREEK-WEST

FEDERAL EMERGENCY MANAGEMENT AGENCY

MONTGOMERY CO., TX
(UNINCORPORATED AREAS)

24P

BEST COPY AVAILABLE

REACH 2
ZONE A 7

REACH 3
ZONE A 1

ELEVATION IN FEET (NGVD)

115
110
105
100
95
90

115
110
105
100
95

65 70 75 80 85 90 95 100 105 110 115 120 125 130

STREAM DISTANCE IN HUNDREDS OF FEET ABOVE CONFLUENCE WITH WEST FORK SAN JACINTO RIVER

LEGEND

- 500 YEAR FLOOD
- 100 YEAR FLOOD
- 50 YEAR FLOOD
- 10 YEAR FLOOD
- STREAM BED
- CROSS SECTION LOCATION

BEST COPY AVAILABLE

WHITE OAK CREEK-WEST

FLOOD PROFILES

FEDERAL EMERGENCY MANAGEMENT AGENCY

MONTGOMERY CO., TX
(UNINCORPORATED AREAS)

25P

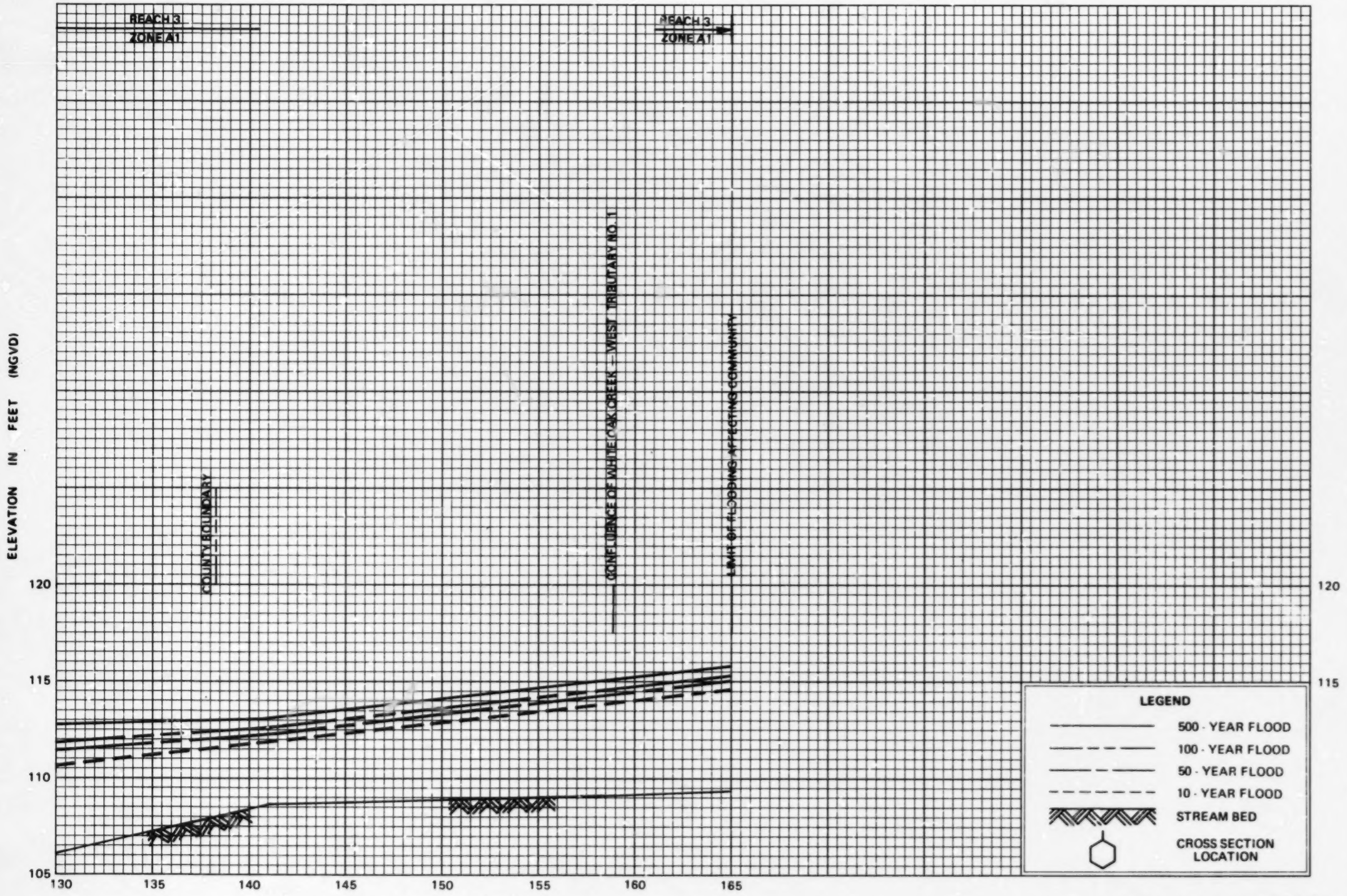

BEST COPY AVAILABLE

FLOOD PROFILES

WHITE OAK CREEK-WEST

FEDERAL EMERGENCY MANAGEMENT AGENCY

MONTGOMERY CO., TX
(UNINCORPORATED AREAS)

26P

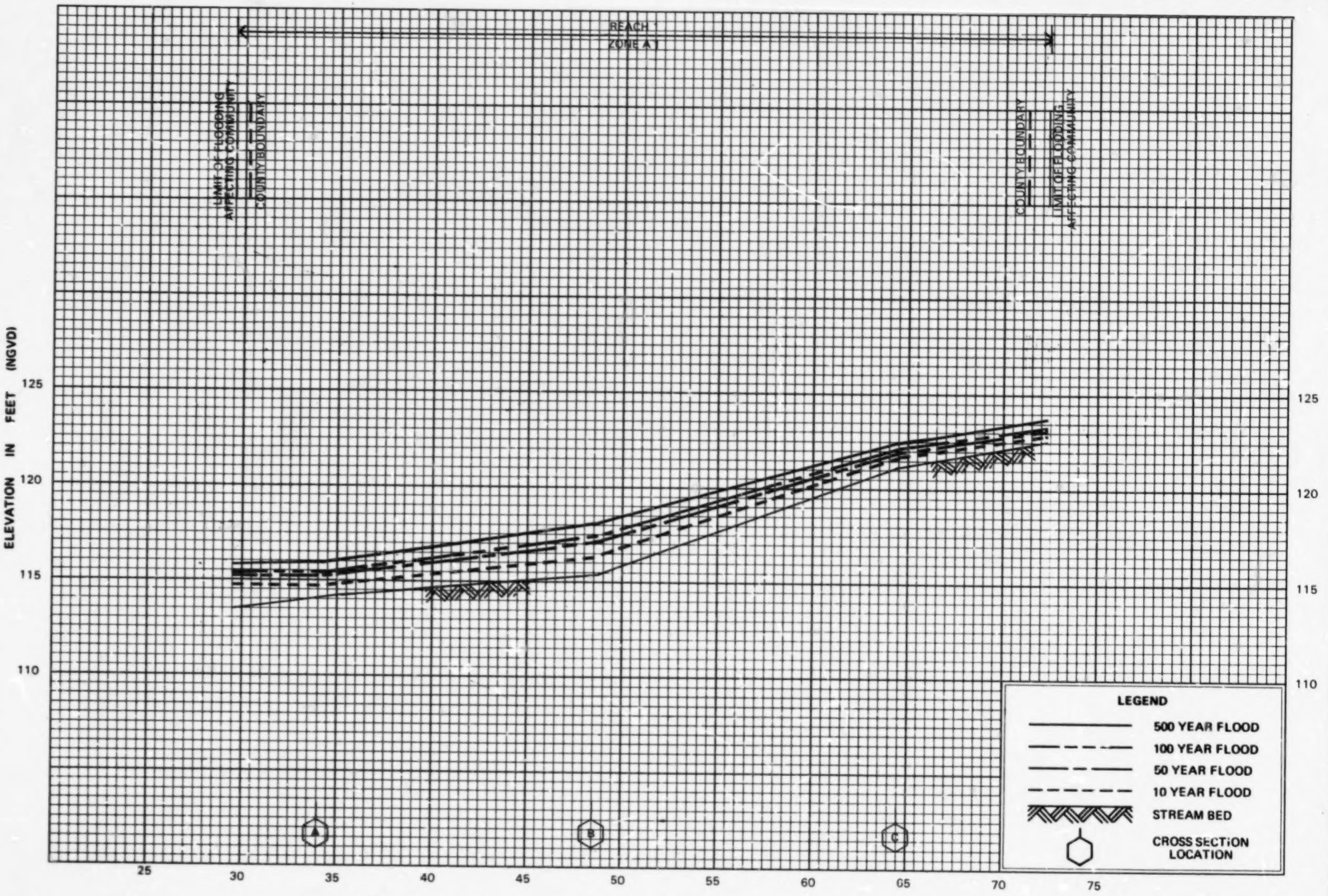

BEST COPY AVAILABLE

FLOOD PROFILES

WHITE OAK CREEK-WEST TRIBUTARY NO. 1

FEDERAL EMERGENCY MANAGEMENT AGENCY

MONTGOMERY CO., TX
(UNINCORPORATED AREAS)

27P

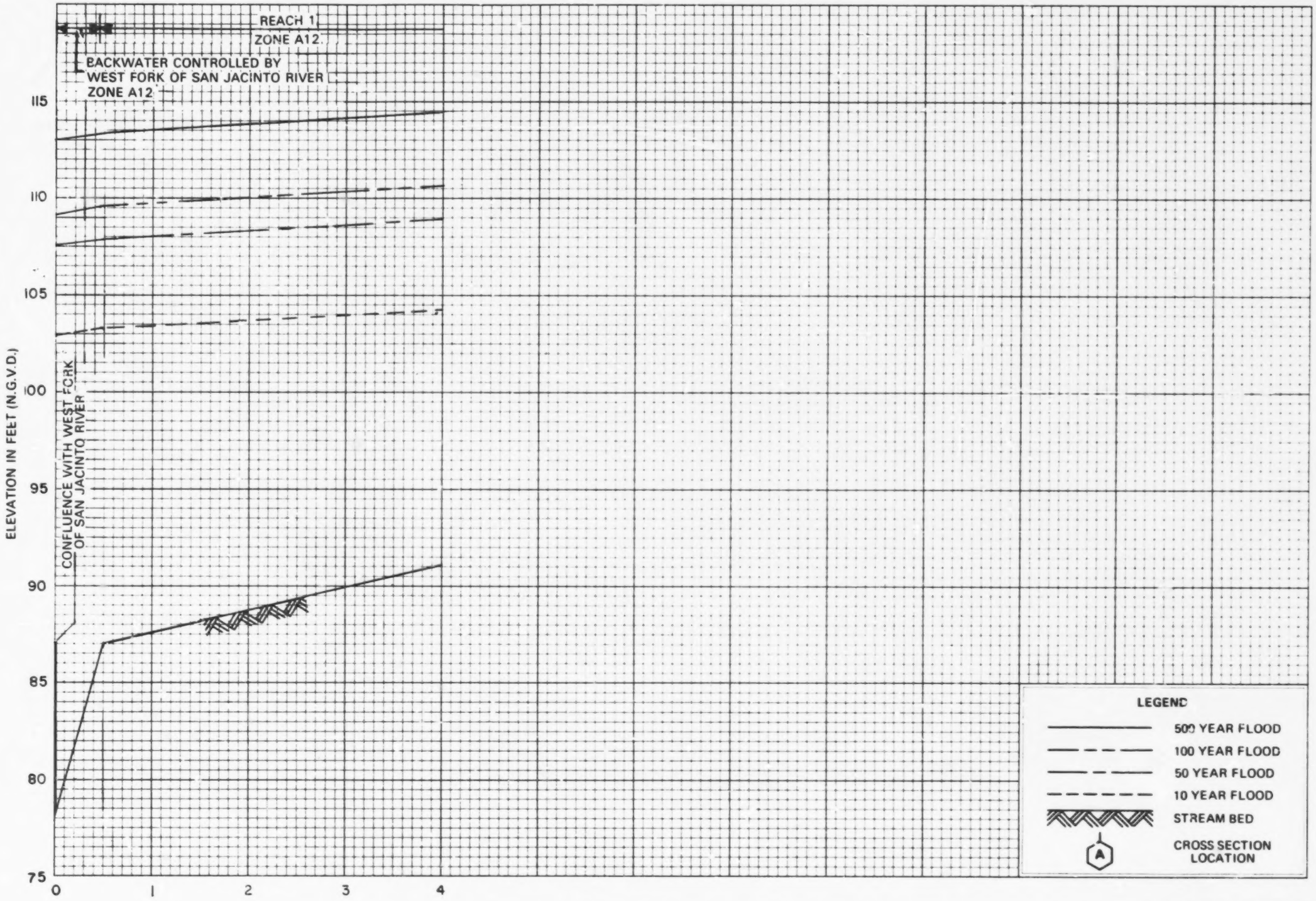

FLOOD PROFILES

CRYSTAL CREEK

FEDERAL EMERGENCY MANAGEMENT AGENCY

MONTGOMERY COUNTY, TX
(UNINCORPORATED AREAS)

28P

BEST COPY AVAILABLE

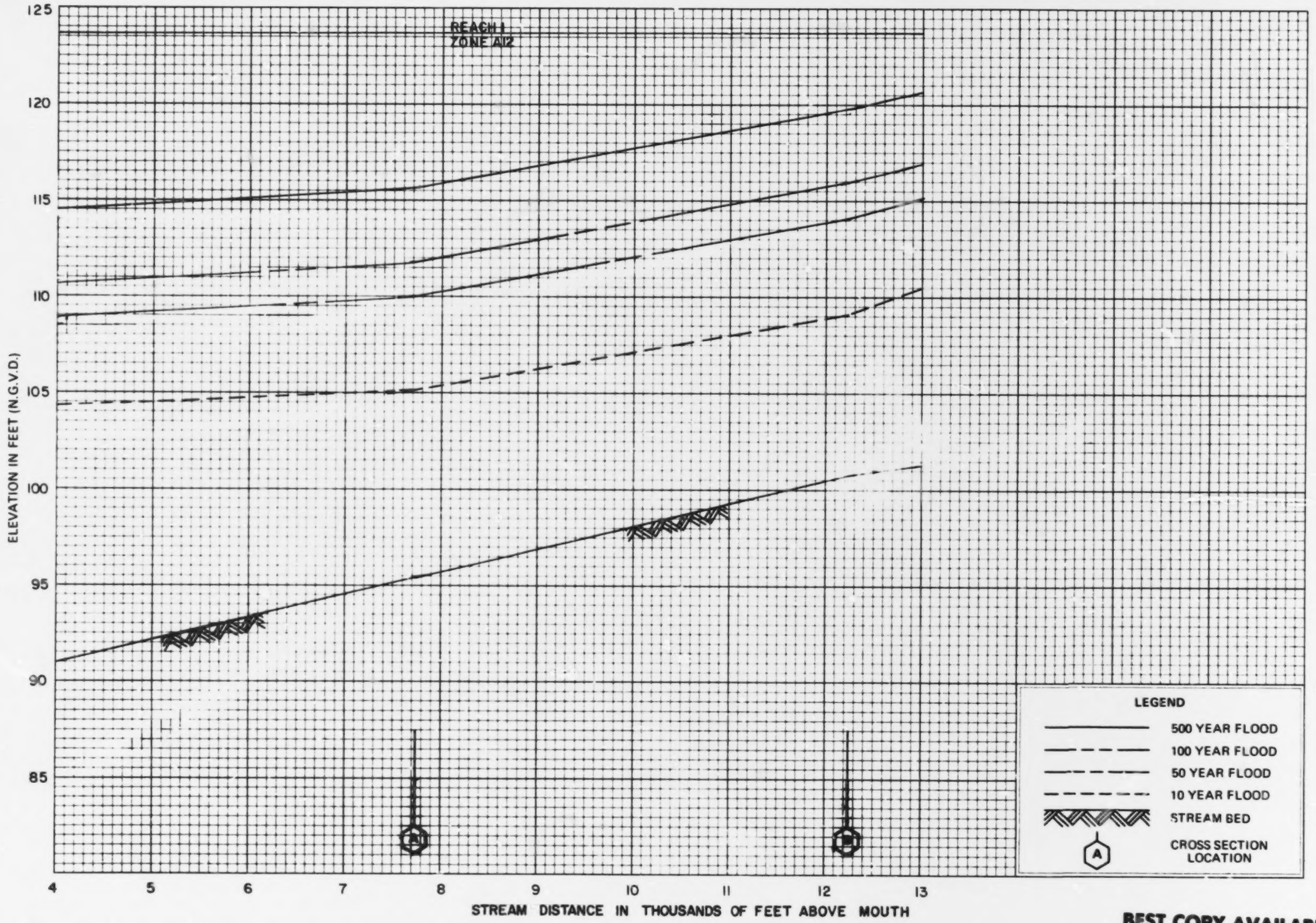

FLOOD PROFILES

CRYSTAL CREEK

FEDERAL EMERGENCY MANAGEMENT AGENCY

MONTGOMERY COUNTY, TX
(UNINCORPORATED AREAS)

29P

BEST COPY AVAILABLE

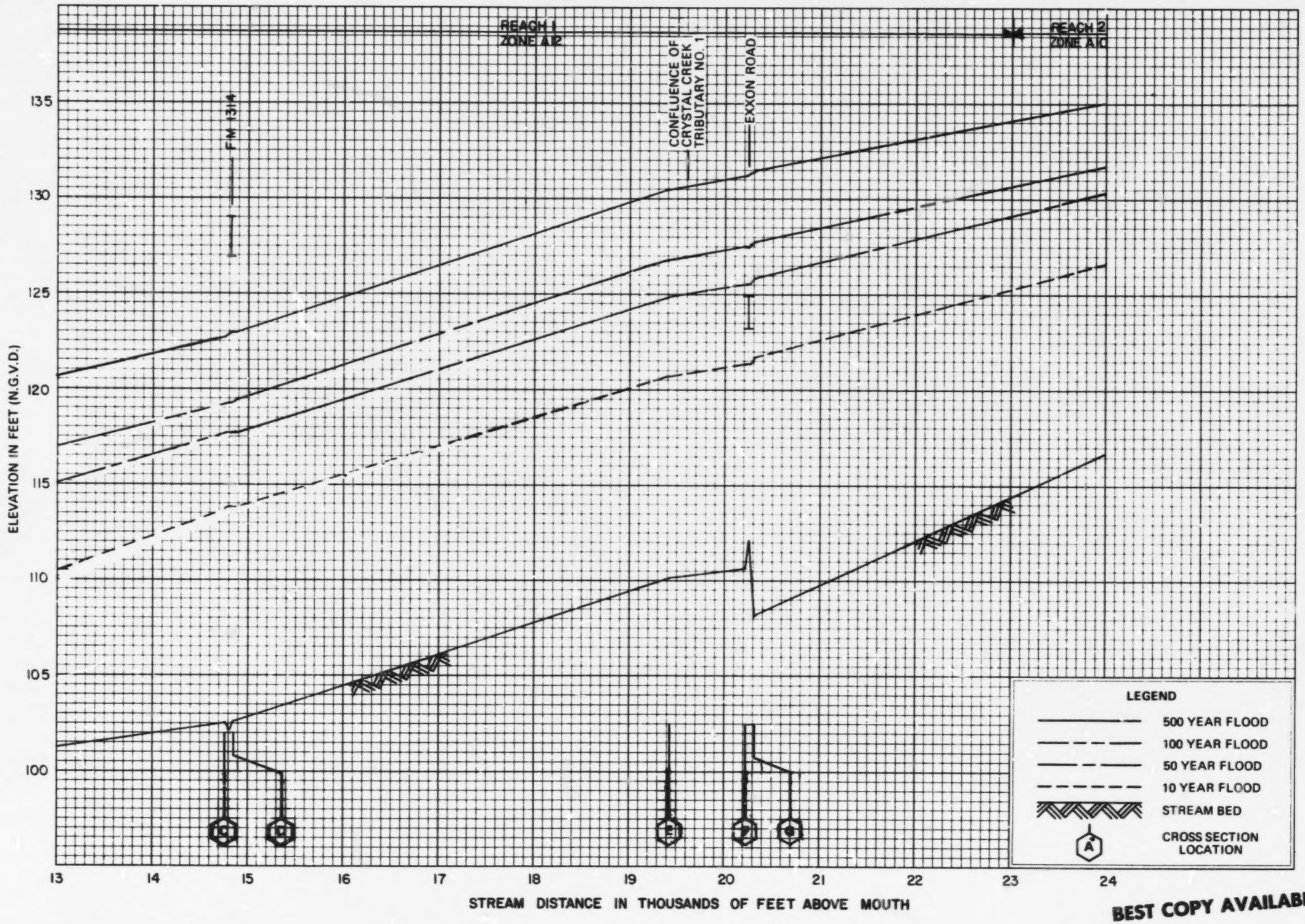

BEST COPY AVAILABLE

FLOOD PROFILES

CRYSTAL CREEK

FEDERAL EMERGENCY MANAGEMENT AGENCY

MONTGOMERY COUNTY, TX
(UNINCORPORATED AREAS)

30P

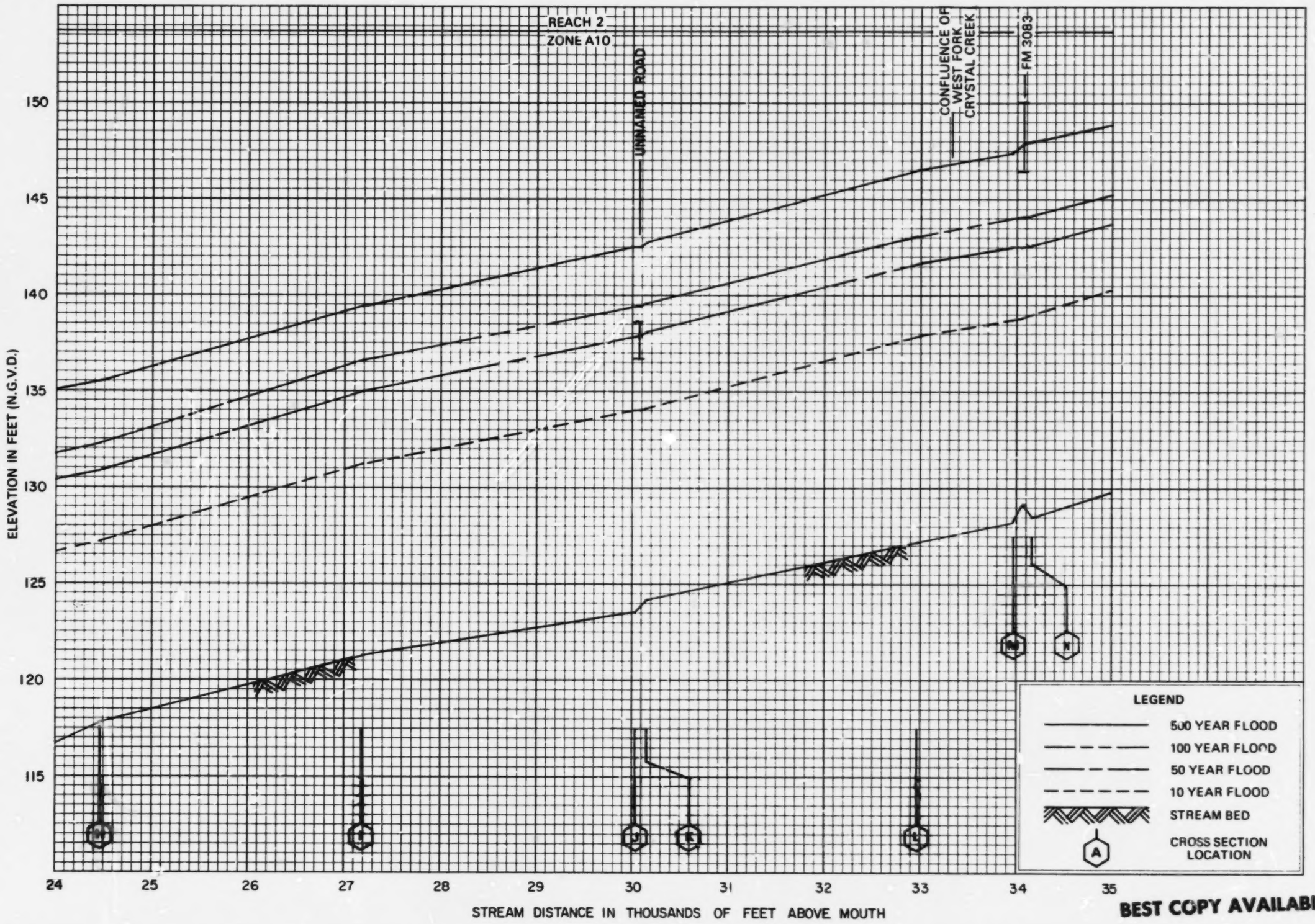

BEST COPY AVAILABLE

FLOOD PROFILES

CRYSTAL CREEK

FEDERAL EMERGENCY MANAGEMENT AGENCY

MONTGOMERY COUNTY, TX
(UNINCORPORATED AREAS)

31P

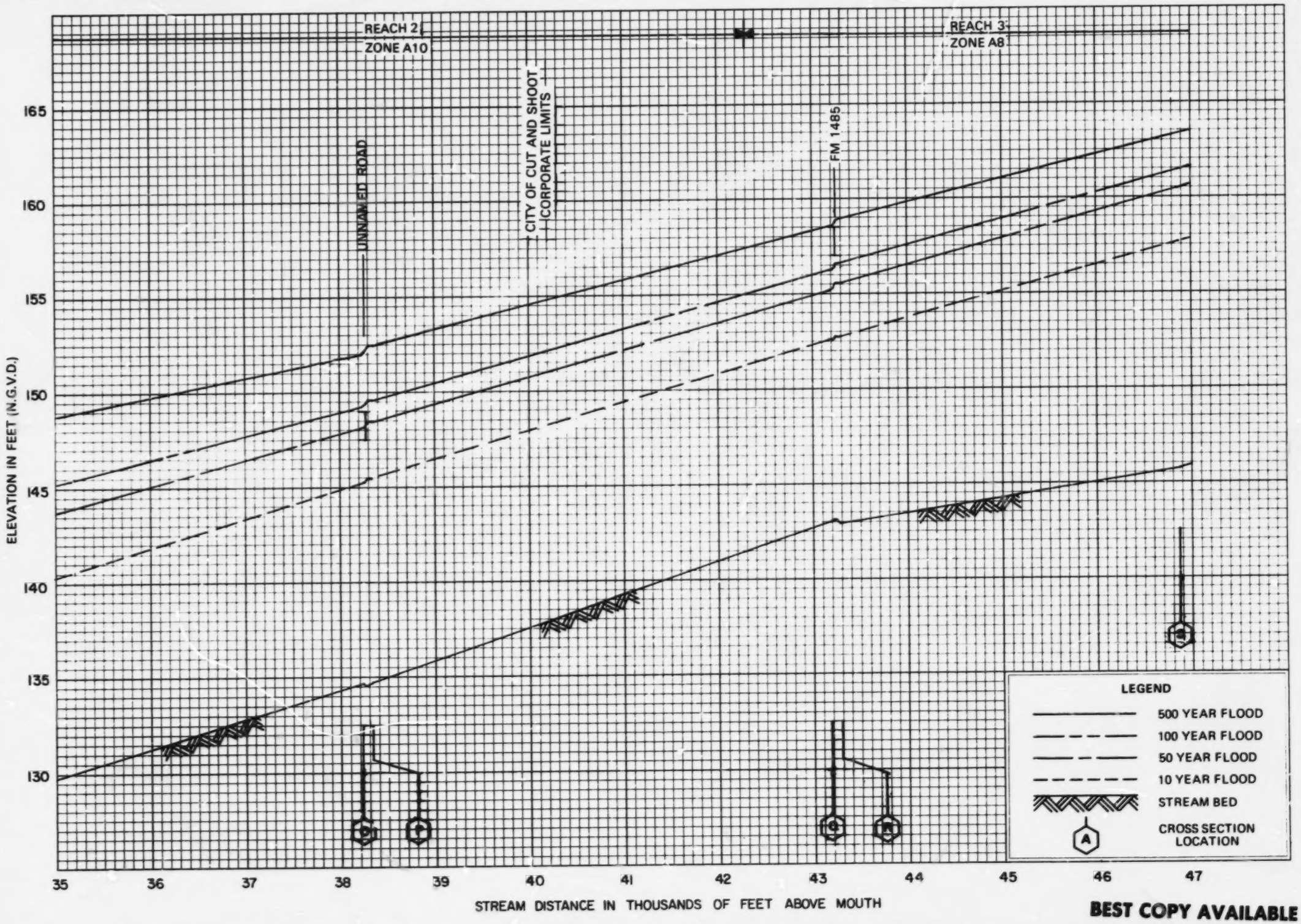

BEST COPY AVAILABLE

FLOOD PROFILES

CRYSTAL CREEK

FEDERAL EMERGENCY MANAGEMENT AGENCY

MONTGOMERY COUNTY, TX
(UNINCORPORATED AREAS)

32P

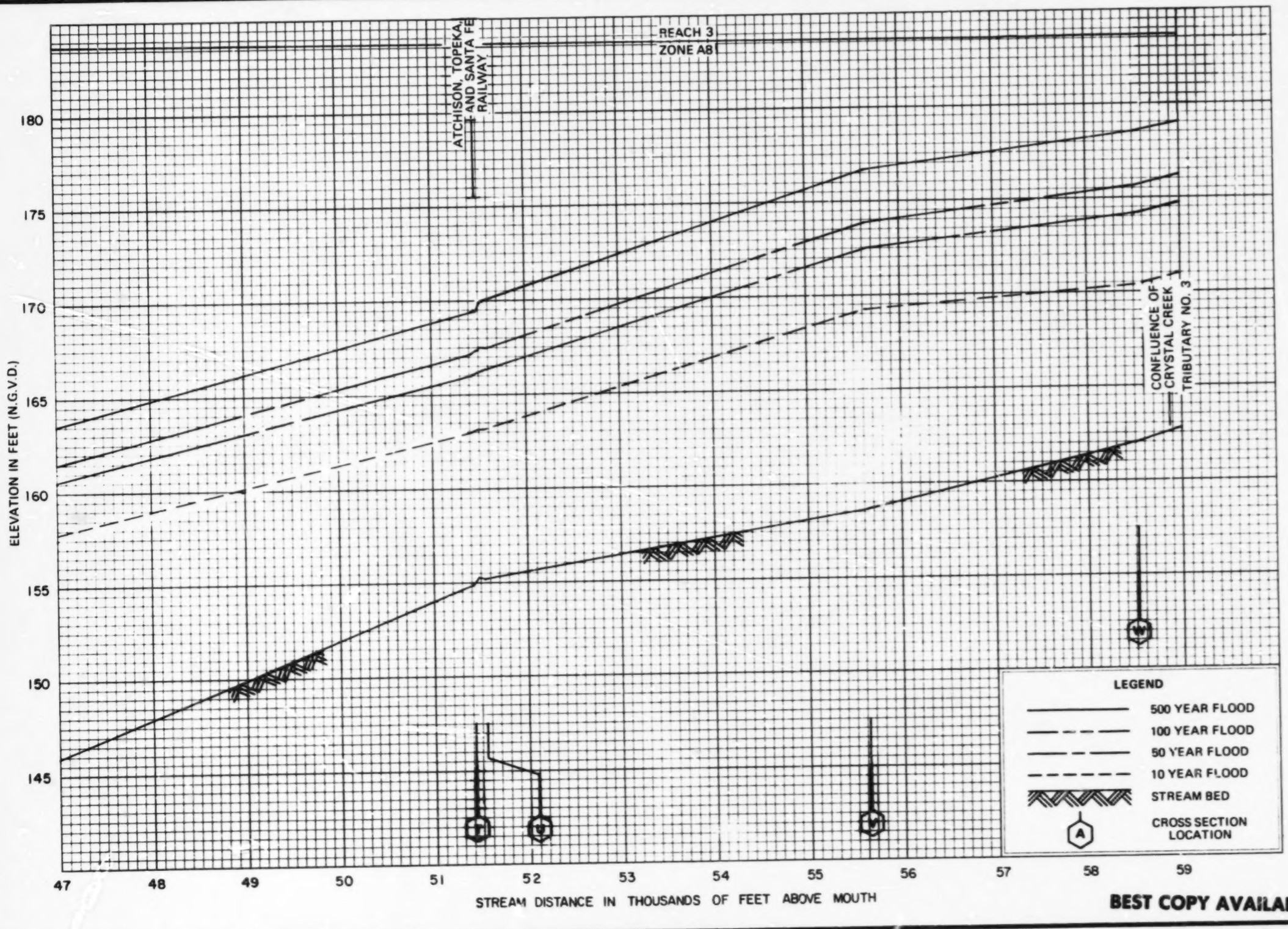

BEST COPY AVAILABLE

FLOOD PROFILES

CRYSTAL CREEK

FEDERAL EMERGENCY MANAGEMENT AGENCY

MONTGOMERY COUNTY, TX
(UNINCORPORATED AREAS)

33P

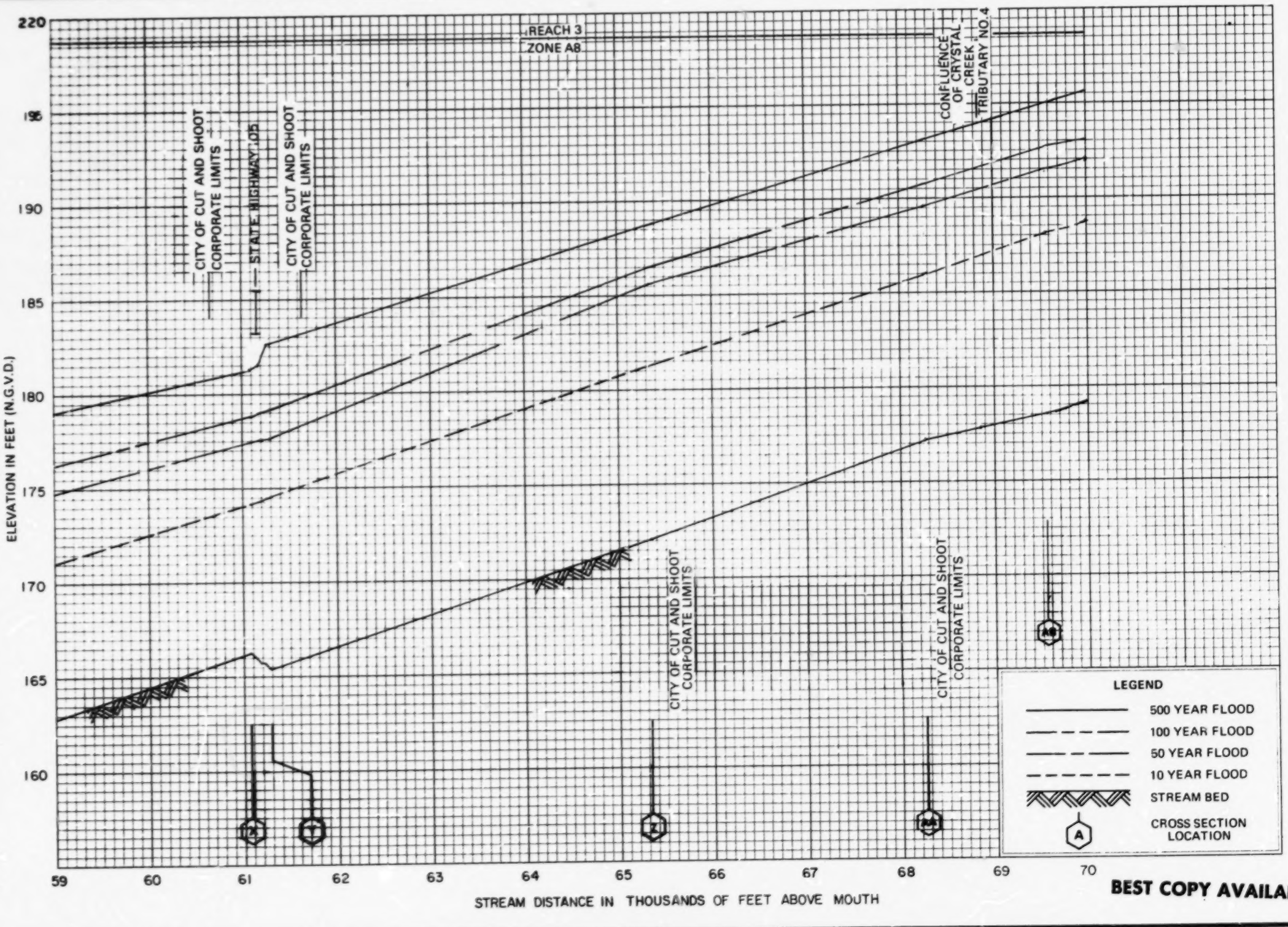

FLOOD PROFILES

CRYSTAL CREEK

FEDERAL EMERGENCY MANAGEMENT AGENCY

MONTGOMERY COUNTY, TX
(UNINCORPORATED AREAS)

34P

BEST COPY AVAILABLE

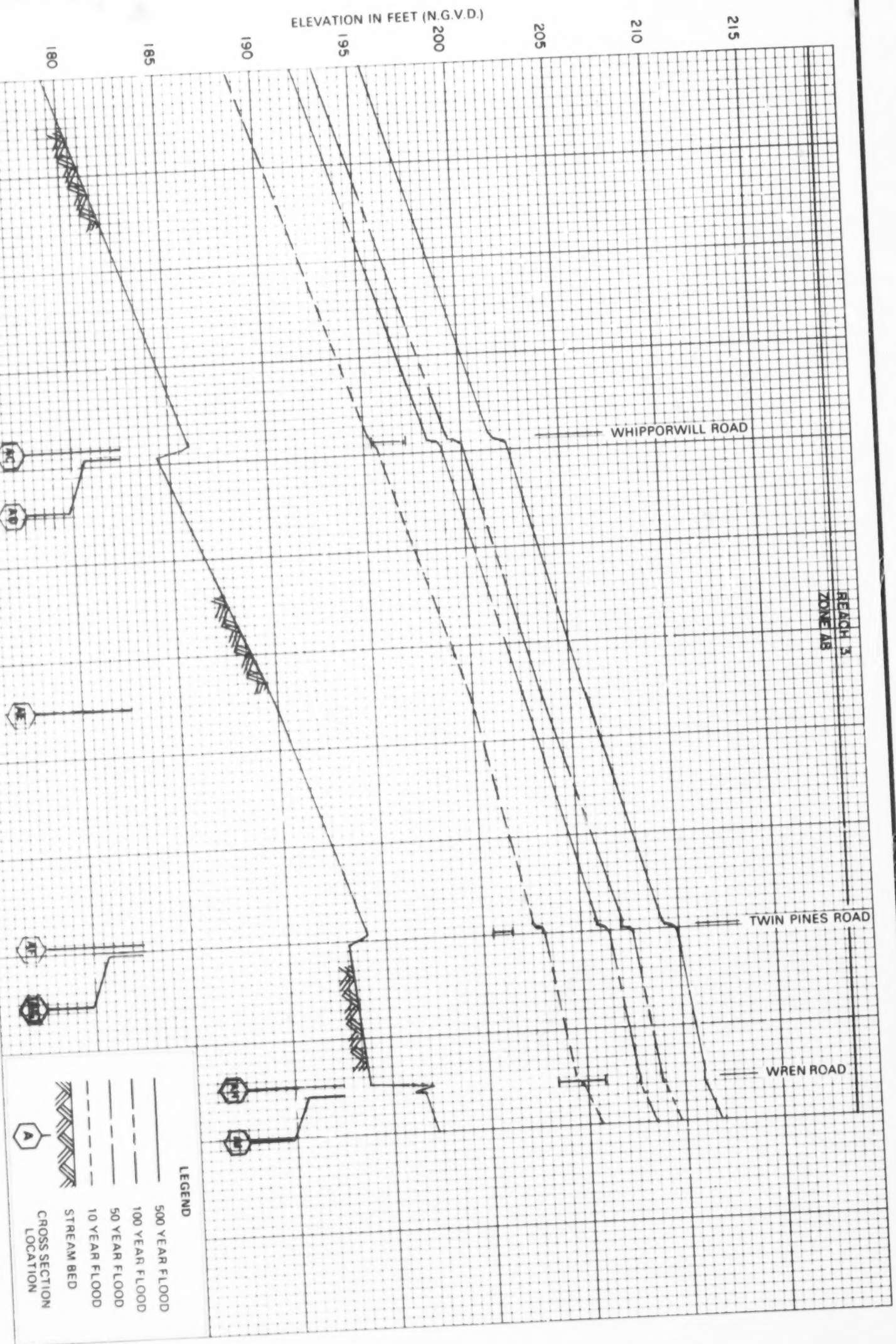

BEST COPY AVAILABLE

FEDERAL EMERGENCY MANAGEMENT AGENCY

MONTGOMERY COUNTY, TX
(UNINCORPORATED AREAS)

35P

FLOOD PROFILES

CRYSTAL CREEK

35

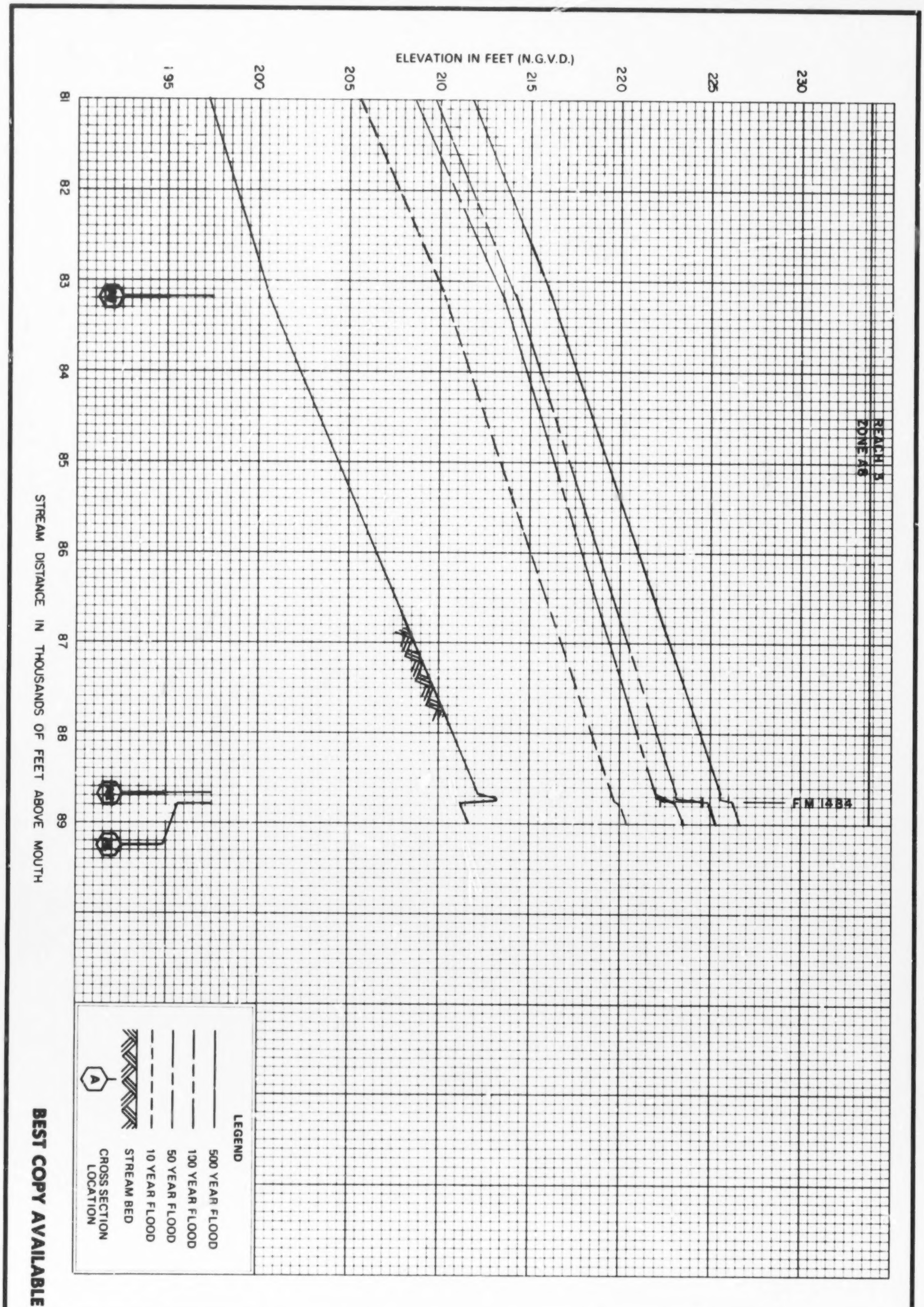

BEST COPY AVAILABLE

36P	FEDERAL EMERGENCY MANAGEMENT AGENCY **MONTGOMERY COUNTY, TX** (UNINCORPORATED AREAS)	**FLOOD PROFILES** CRYSTAL CREEK

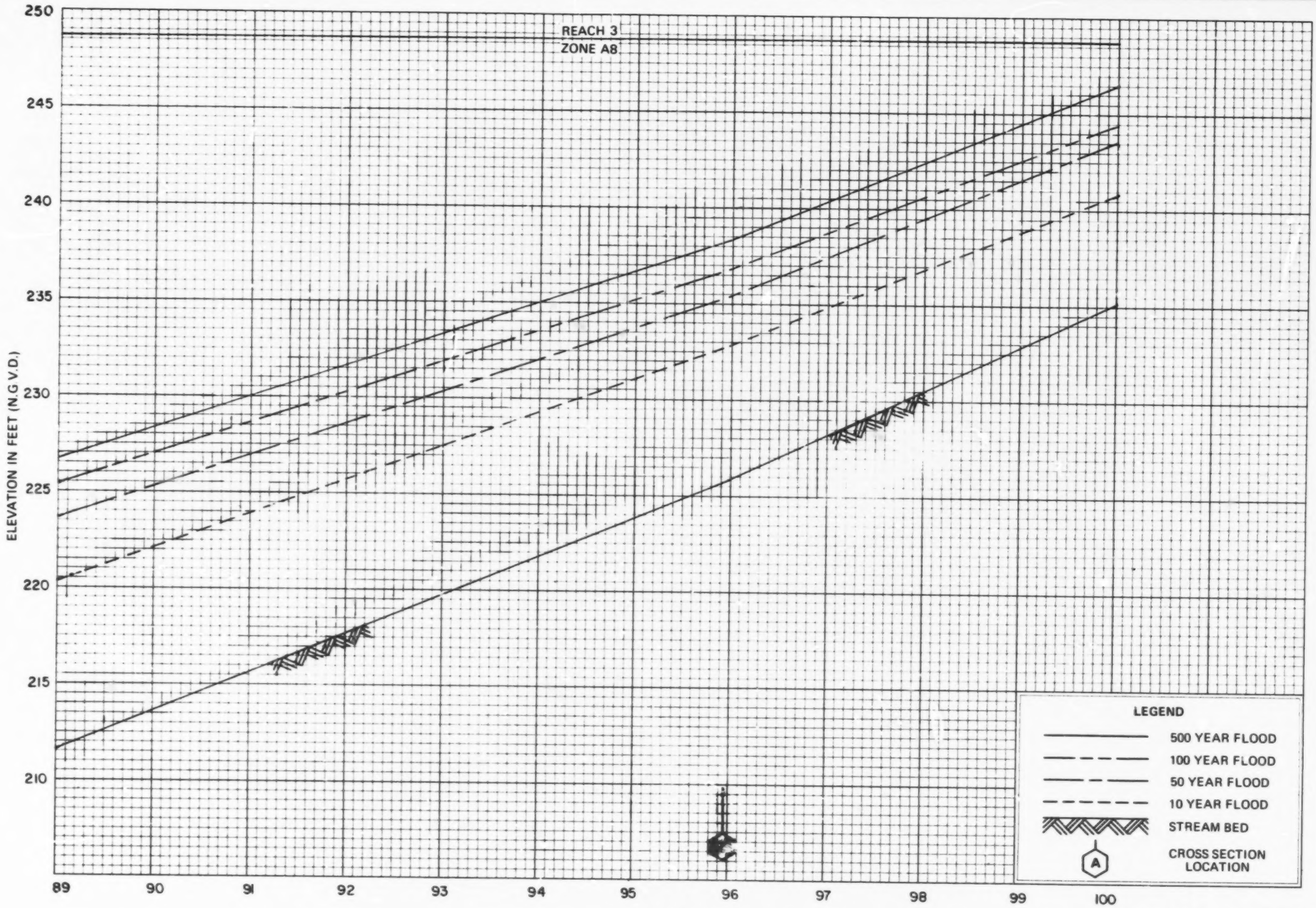

BEST COPY AVAILABLE

FLOOD PROFILES

CRYSTAL CREEK

FEDERAL EMERGENCY MANAGEMENT AGENCY

MONTGOMERY COUNTY, TX
(UNINCORPORATED AREAS)

37P

REACH 3
ZONE A8

REACH 4
ZONE AG

UNNAMED ROAD

ELEVATION IN FEET (N.G.V.D.)

270
265
260
255
250
245
240
235

AM
AO
AP

100 101 102 103 104 105 106 107 108 109 110

STREAM DISTANCE IN THOUSANDS OF FEET ABOVE MOUTH

LEGEND

- 500 YEAR FLOOD
- 100 YEAR FLOOD
- 50 YEAR FLOOD
- 10 YEAR FLOOD
- STREAM BED
- A — CROSS SECTION LOCATION

BEST COPY AVAILABLE

FLOOD PROFILES

CRYSTAL CREEK

FEDERAL EMERGENCY MANAGEMENT AGENCY

MONTGOMERY COUNTY, TX
(UNINCORPORATED AREAS)

38P

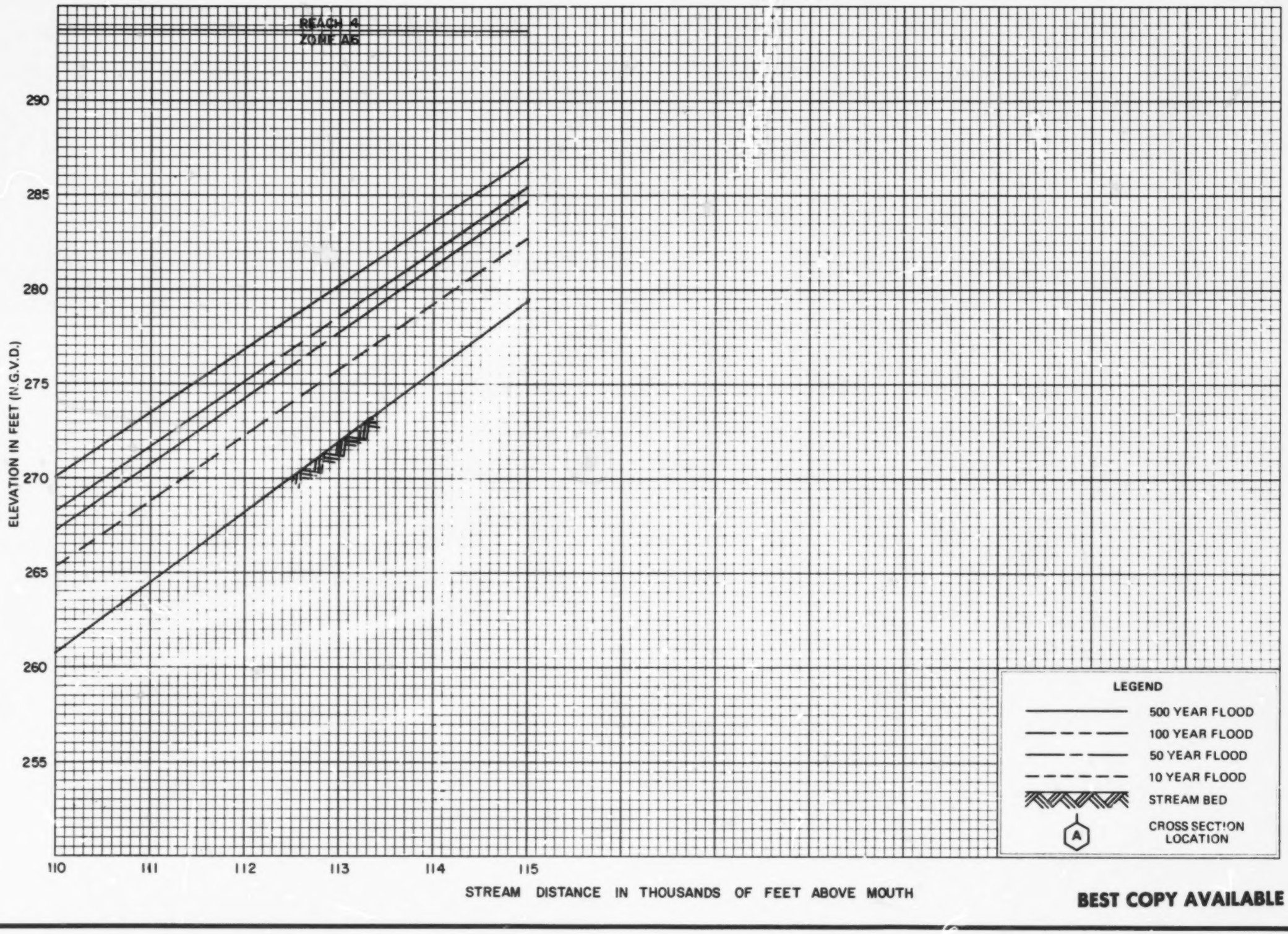

BEST COPY AVAILABLE

FLOOD PROFILES

CRYSTAL CREEK

FEDERAL EMERGENCY MANAGEMENT AGENCY

MONTGOMERY COUNTY, TX
(UNINCORPORATED AREAS)

39P

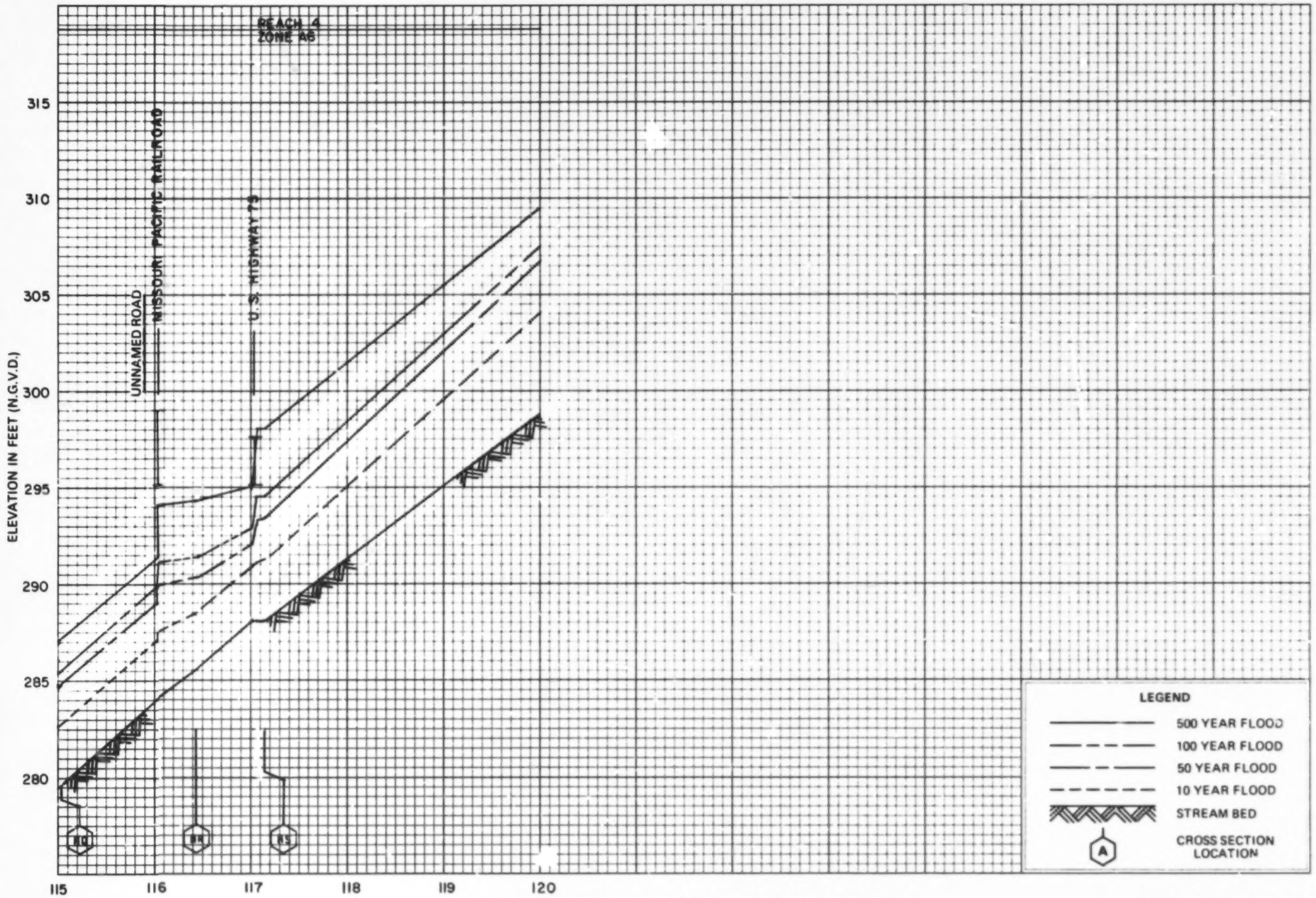

BEST COPY AVAILABLE

FLOOD PROFILES

CRYSTAL CREEK

FEDERAL EMERGENCY MANAGEMENT AGENCY

MONTGOMERY COUNTY, TX
(UNINCORPORATED AREAS)

40P

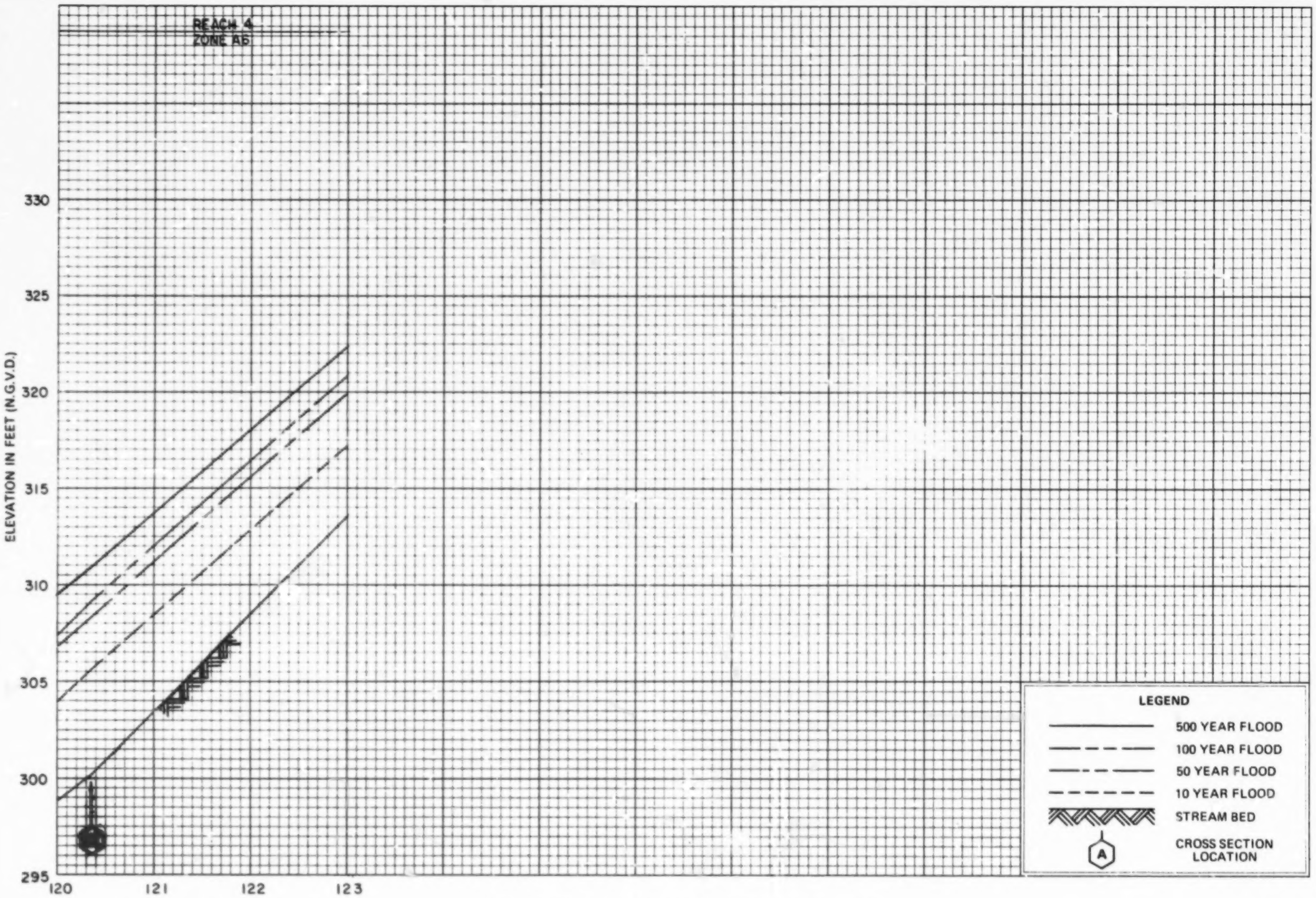

FLOOD PROFILES

CRYSTAL CREEK

FEDERAL EMERGENCY MANAGEMENT AGENCY

MONTGOMERY COUNTY, TX
(UNINCORPORATED AREAS)

41P

BEST COPY AVAILABLE

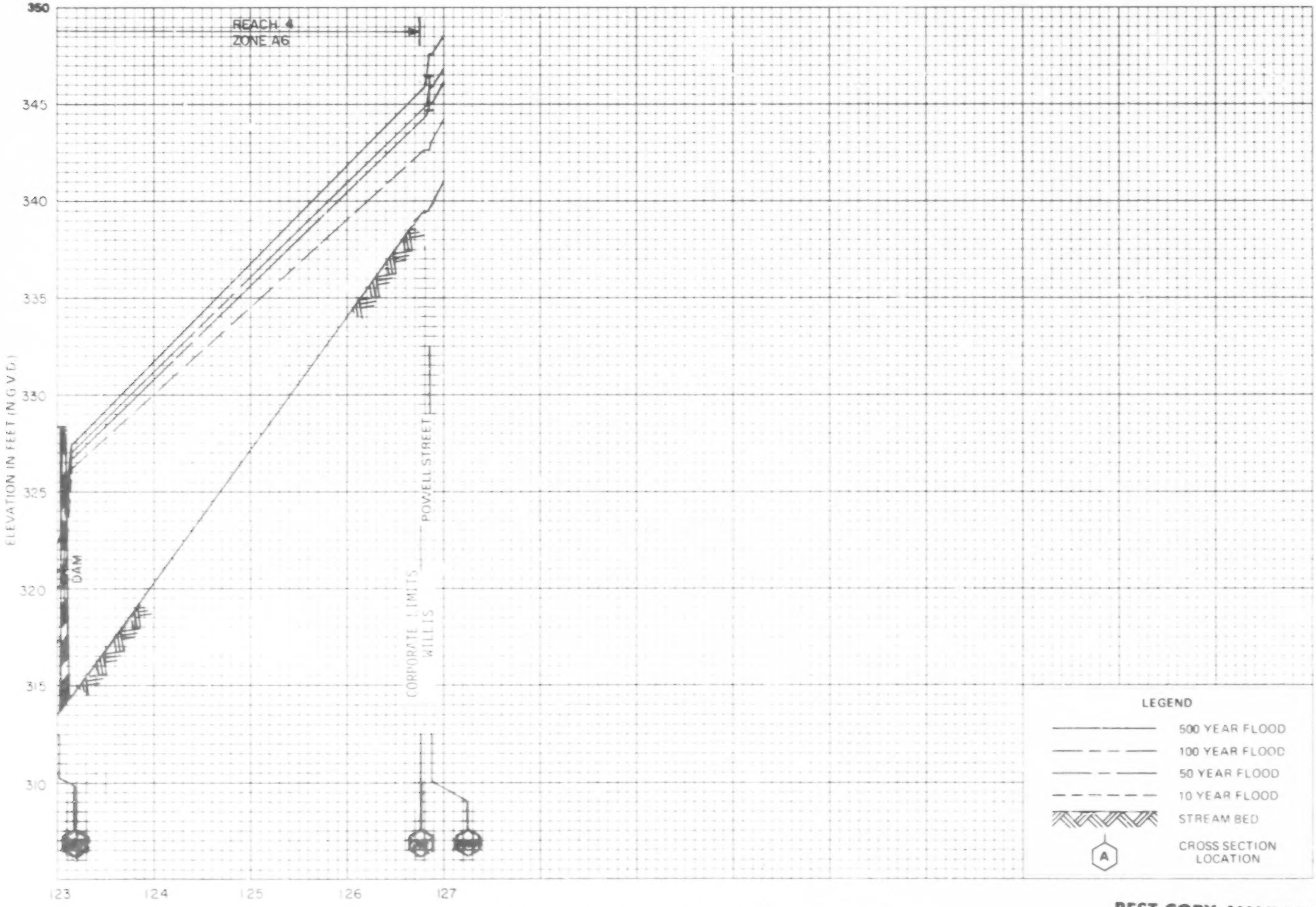

BEST COPY AVAILABLE

FLOOD PROFILES

CRYSTAL CREEK

FEDERAL EMERGENCY MANAGEMENT AGENCY

MONTGOMERY COUNTY, TX
(UNINCORPORATED AREAS)

42P



BEST COPY AVAILABLE

43P	FEDERAL EMERGENCY MANAGEMENT AGENCY MONTGOMERY COUNTY, TX (UNINCORPORATED AREAS)	FLOOD PROFILES CRYSTAL CREEK

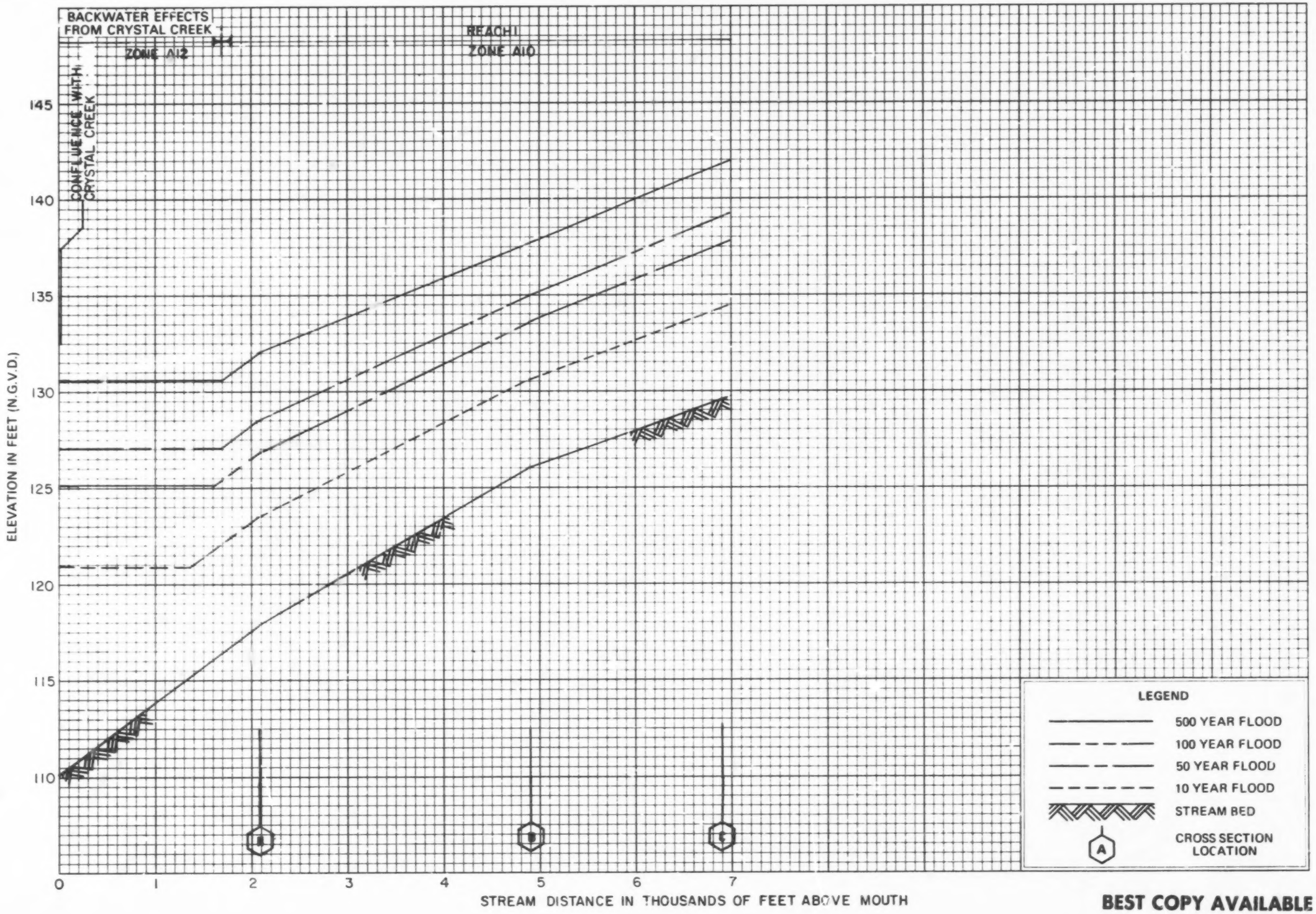

BEST COPY AVAILABLE

FLOOD PROFILES

CRYSTAL CREEK TRIBUTARY NO. 1

FEDERAL EMERGENCY MANAGEMENT AGENCY

MONTGOMERY COUNTY, TX
(UNINCORPORATED AREAS)

44P

REACH I
ZONE AO

HUMBLE ROAD

HUMBLE ROAD

ELEVATION IN FEET (N.G.V.D.)

165
160
155
150
145
140
135
130

7 8 9 10 11 12 13 14 15

STREAM DISTANCE IN THOUSANDS OF FEET ABOVE MOUTH

D E F G H

LEGEND

- 500 YEAR FLOOD
- 100 YEAR FLOOD
- 50 YEAR FLOOD
- 10 YEAR FLOOD
- STREAM BED
- A — CROSS SECTION LOCATION

BEST COPY AVAILABLE

FLOOD PROFILES

CRYSTAL CREEK TRIBUTARY NO. 1

FEDERAL EMERGENCY MANAGEMENT AGENCY

MONTGOMERY COUNTY, TX
(UNINCORPORATED AREAS)

45P

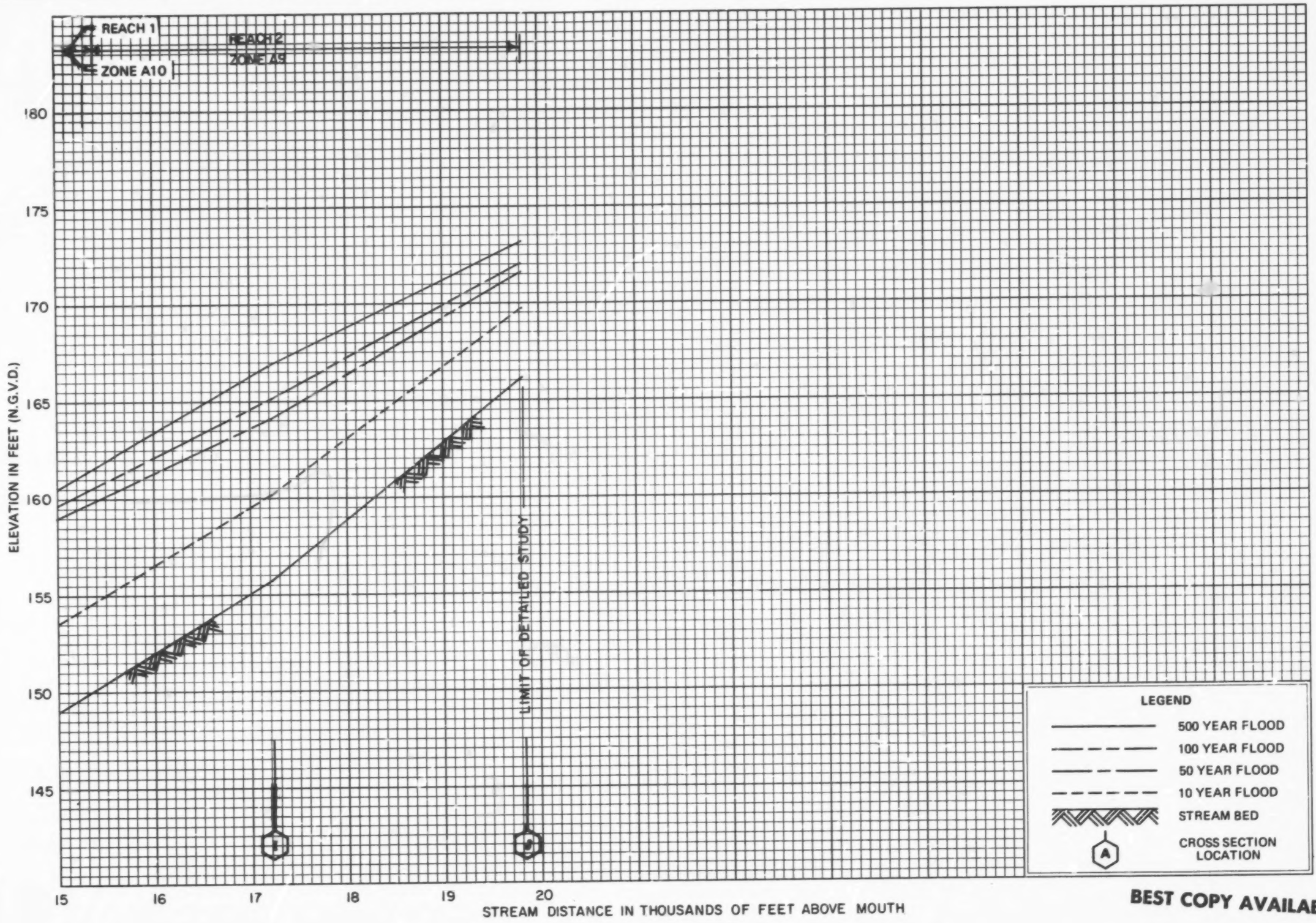

BEST COPY AVAILABLE

FLOOD PROFILES

CRYSTAL CREEK TRIBUTARY NO. 1

FEDERAL EMERGENCY MANAGEMENT AGENCY

MONTGOMERY COUNTY, TX
(UNINCORPORATED AREAS)

46P



BEST COPY AVAILABLE

47P

FEDERAL EMERGENCY MANAGEMENT AGENCY

MONTGOMERY COUNTY, TX
(UNINCORPORATED AREAS)

FLOOD PROFILES

WEST FORK OF CRYSTAL CREEK

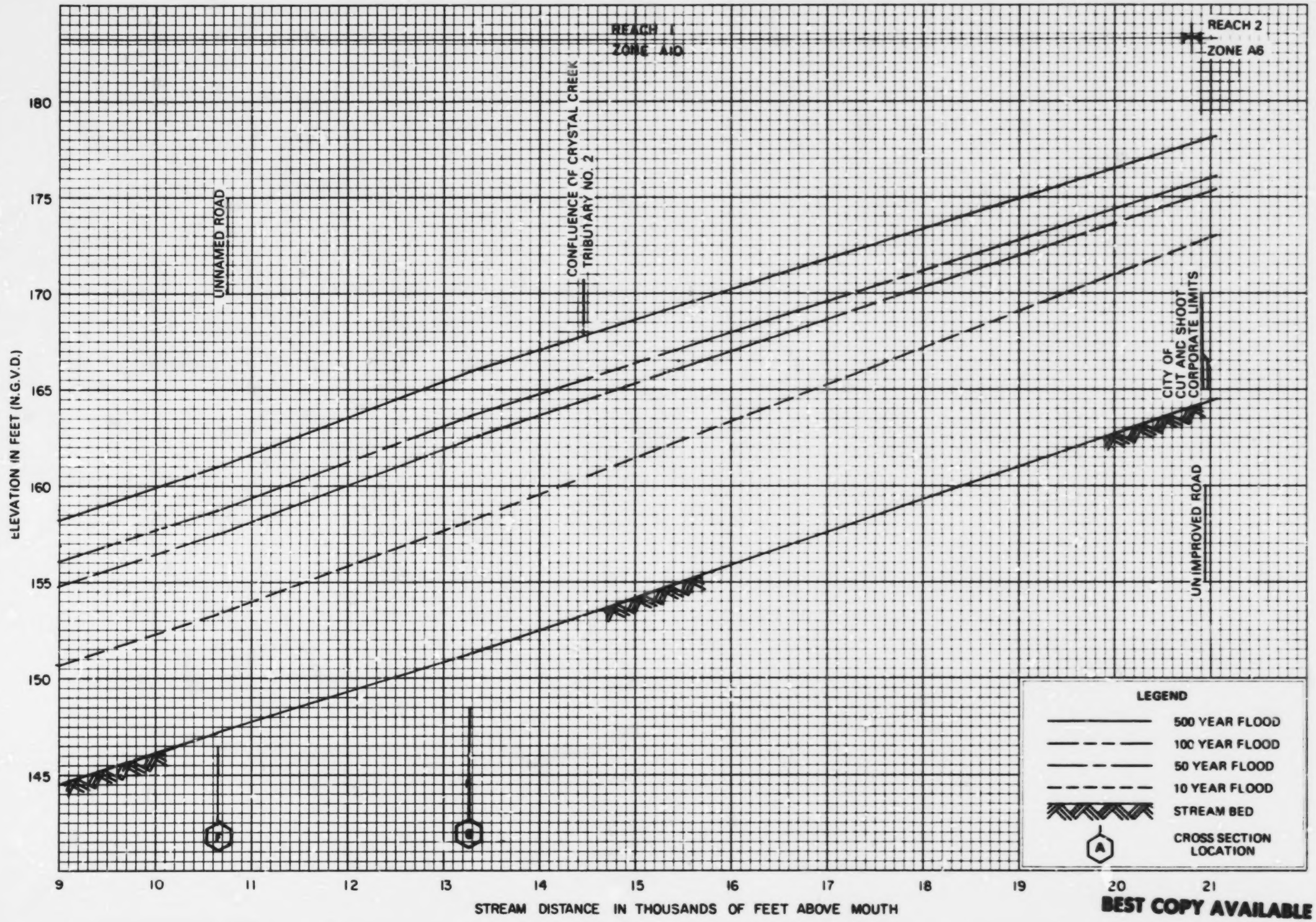

BEST COPY AVAILABLE

FLOOD PROFILES

WEST FORK OF CRYSTAL CREEK

FEDERAL EMERGENCY MANAGEMENT AGENCY

MONTGOMERY COUNTY, TX
(UNINCORPORATED AREAS)

48P

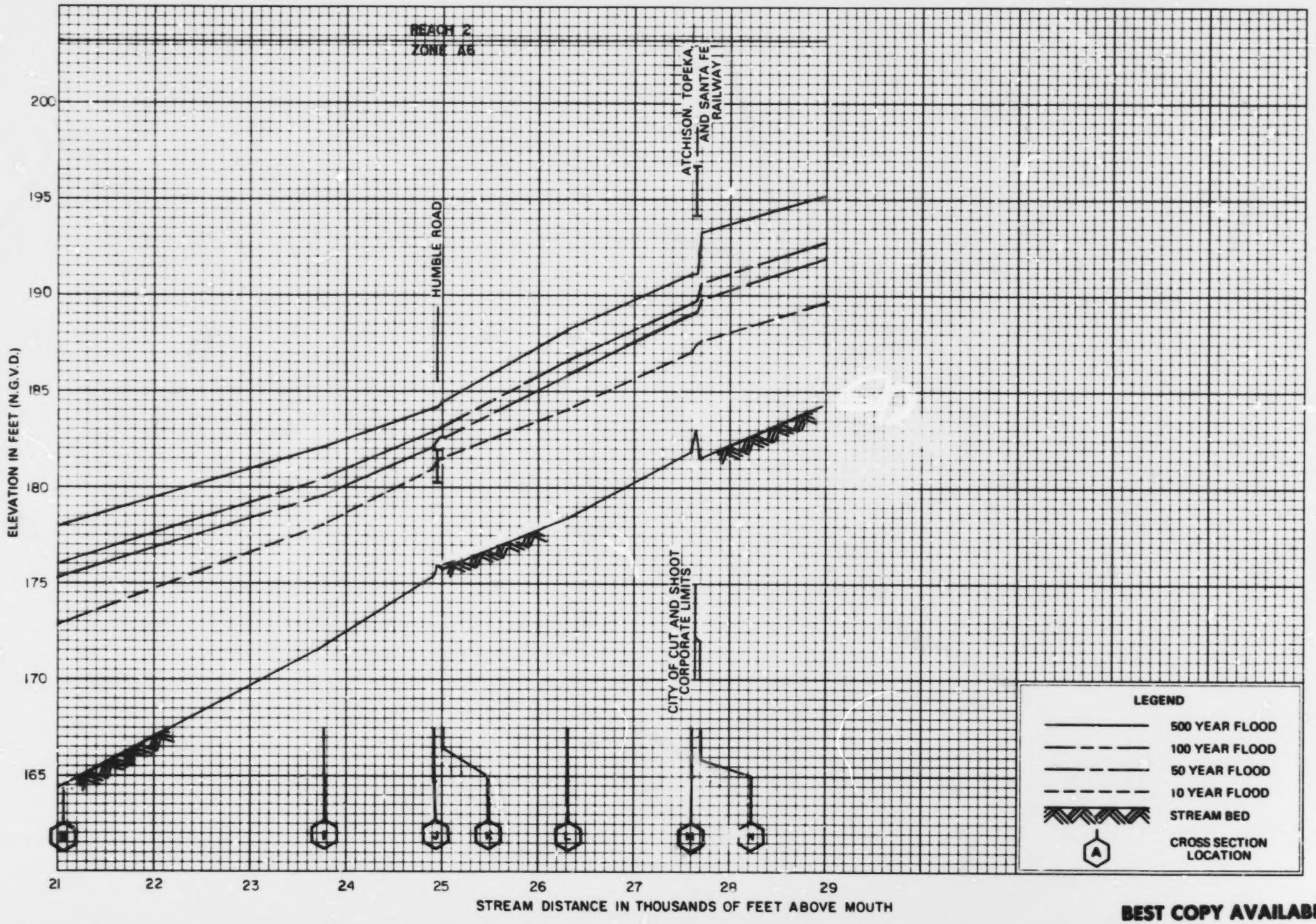

BEST COPY AVAILABLE

FLOOD PROFILES

WEST FORK OF CRYSTAL CREEK

FEDERAL EMERGENCY MANAGEMENT AGENCY

MONTGOMERY COUNTY, TX
(UNINCORPORATED AREAS)

49P

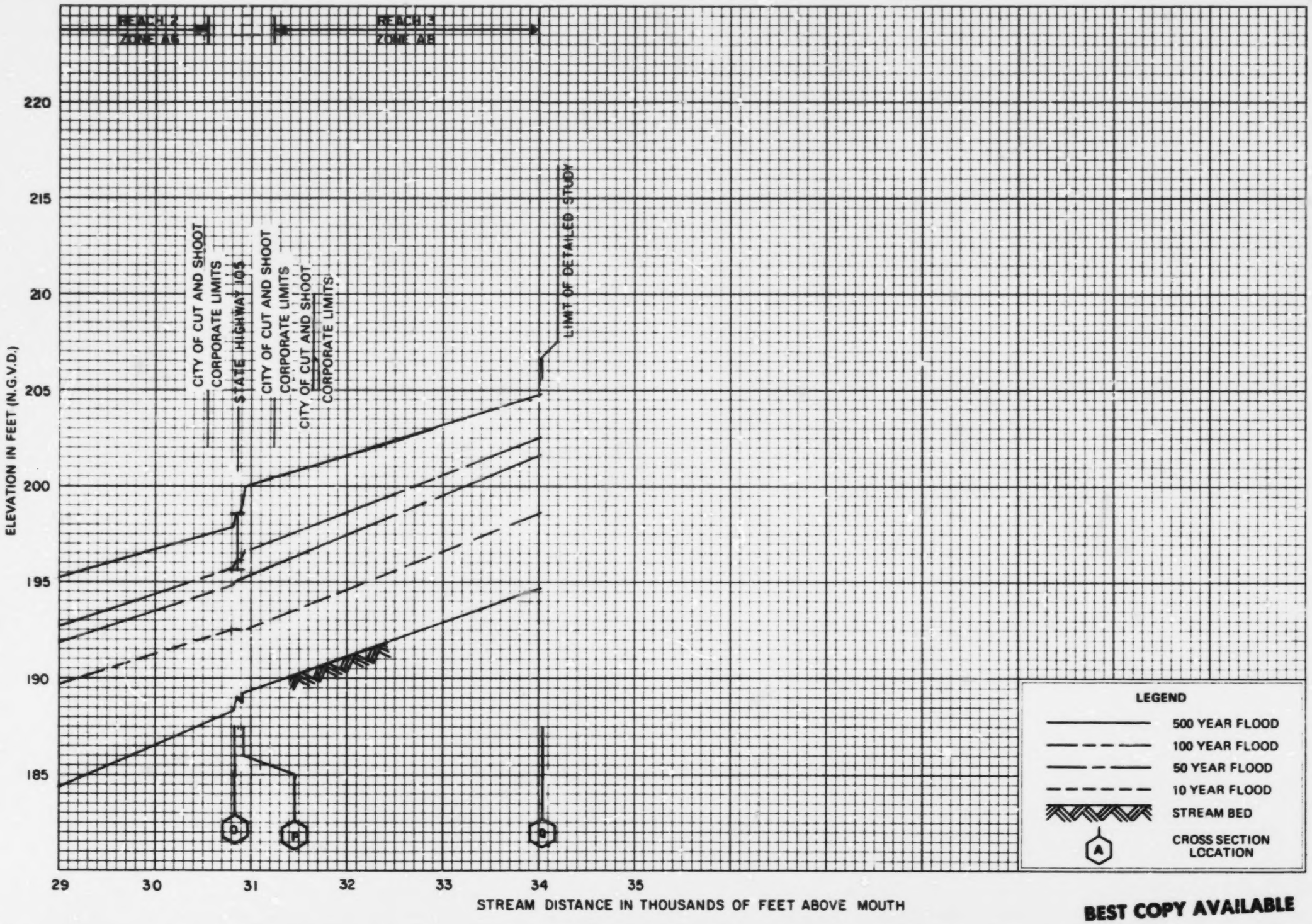

BEST COPY AVAILABLE

FLOOD PROFILES

WEST FORK OF CRYSTAL CREEK

FEDERAL EMERGENCY MANAGEMENT AGENCY

MONTGOMERY COUNTY, TX
(UNINCORPORATED AREAS)

50P

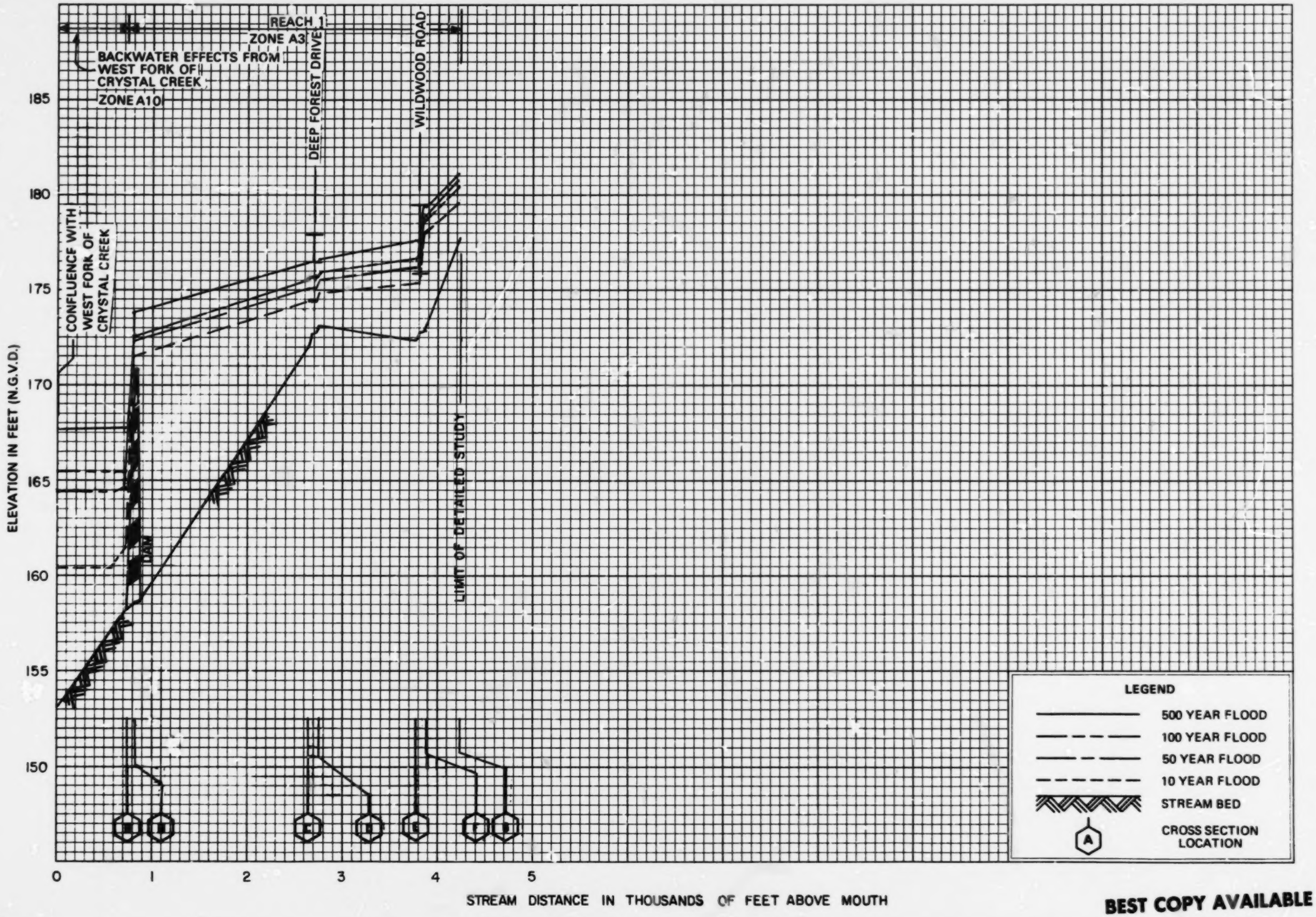

BEST COPY AVAILABLE

FLOOD PROFILES

CRYSTAL CREEK TRIBUTARY NO. 2

FEDERAL EMERGENCY MANAGEMENT AGENCY

MONTGOMERY COUNTY, TX
(UNINCORPORATED AREAS)

51P

57

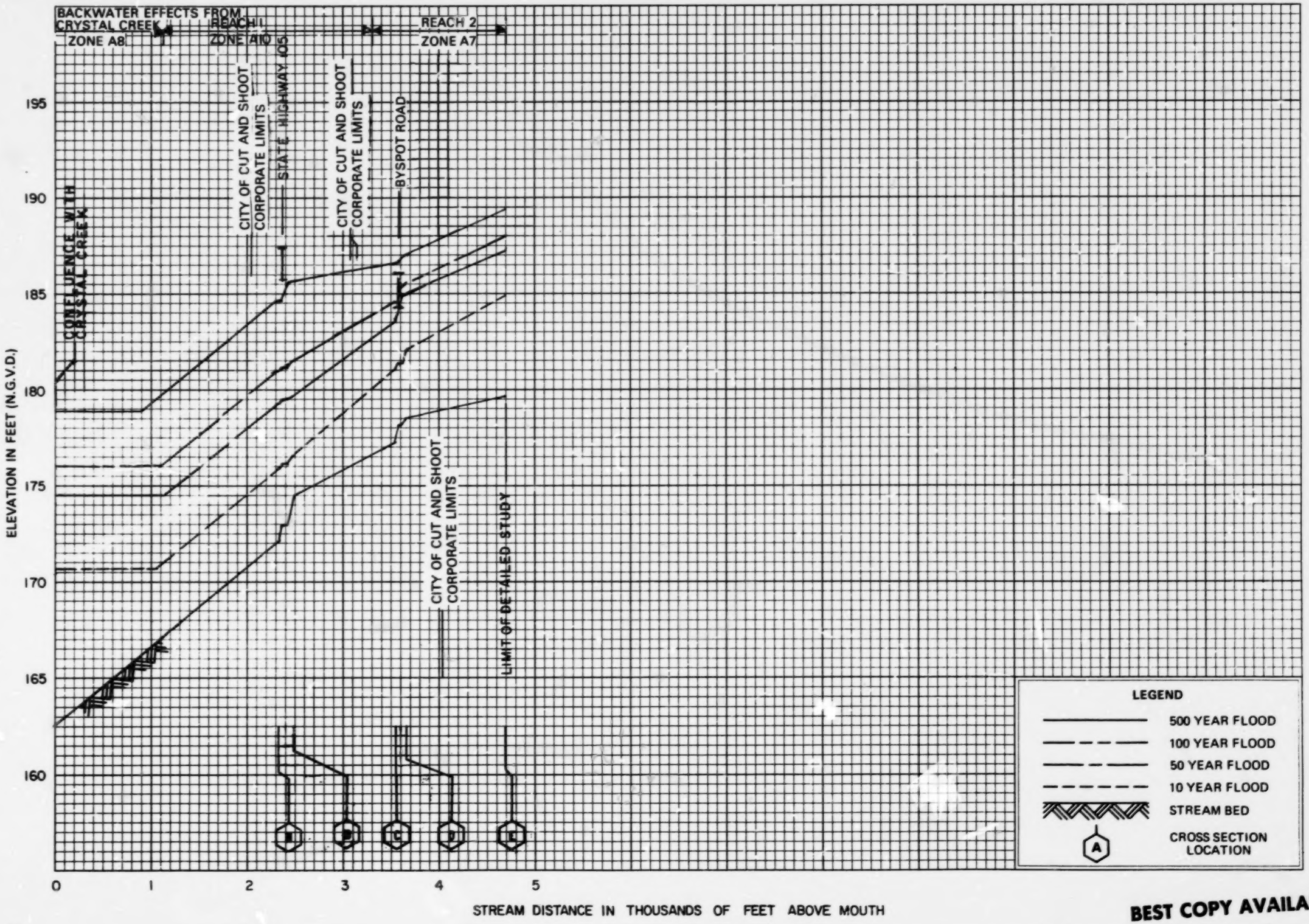

FLOOD PROFILES

CRYSTAL CREEK TRIBUTARY NO. 3

FEDERAL EMERGENCY MANAGEMENT AGENCY

MONTGOMERY COUNTY, TX
(UNINCORPORATED AREAS)

52P

BEST COPY AVAILABLE

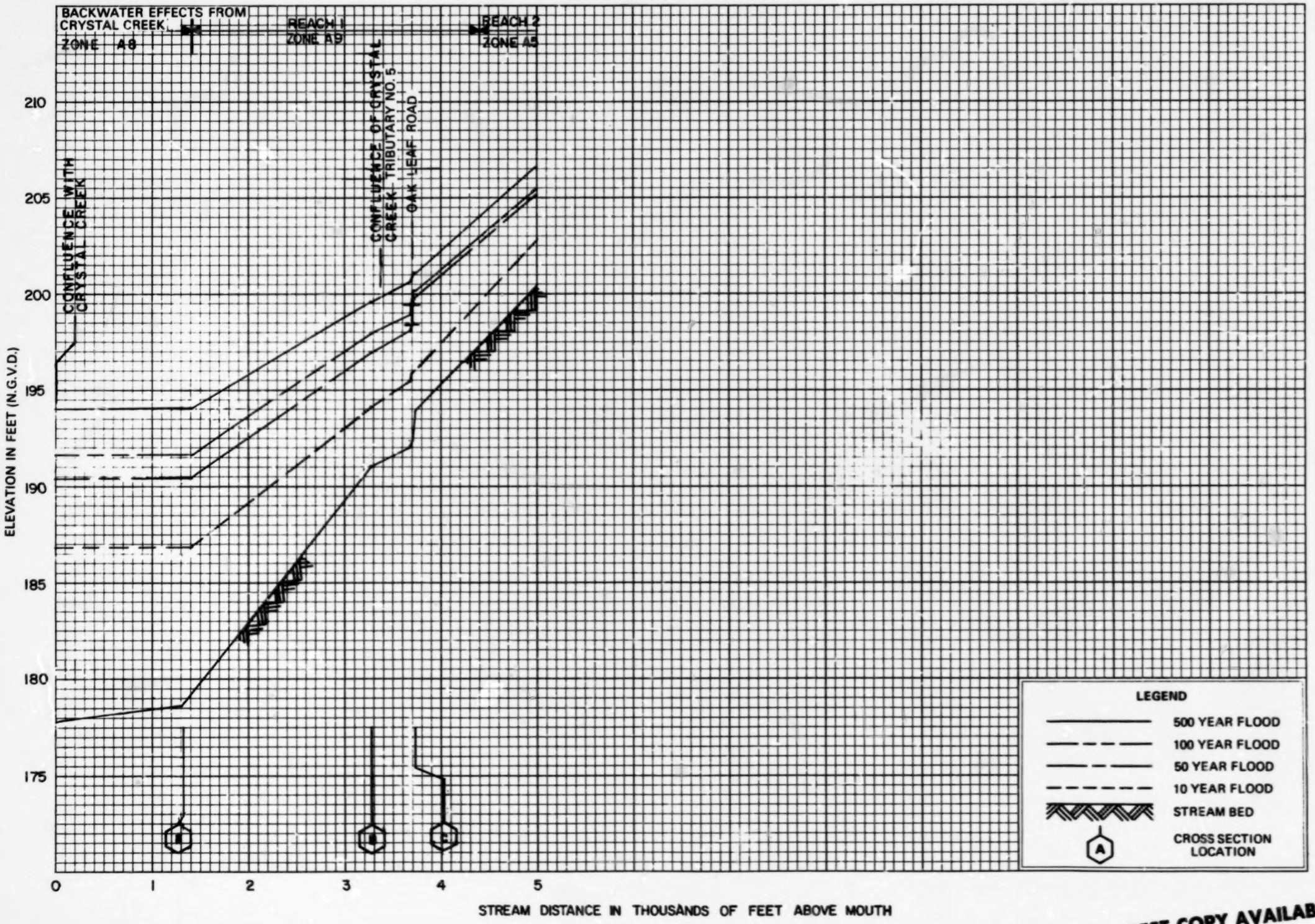

FLOOD PROFILES

CRYSTAL CREEK TRIBUTARY NO. 4

FEDERAL EMERGENCY MANAGEMENT AGENCY

MONTGOMERY COUNTY, TX
(UNINCORPORATED AREAS)

53P

BEST COPY AVAILABLE

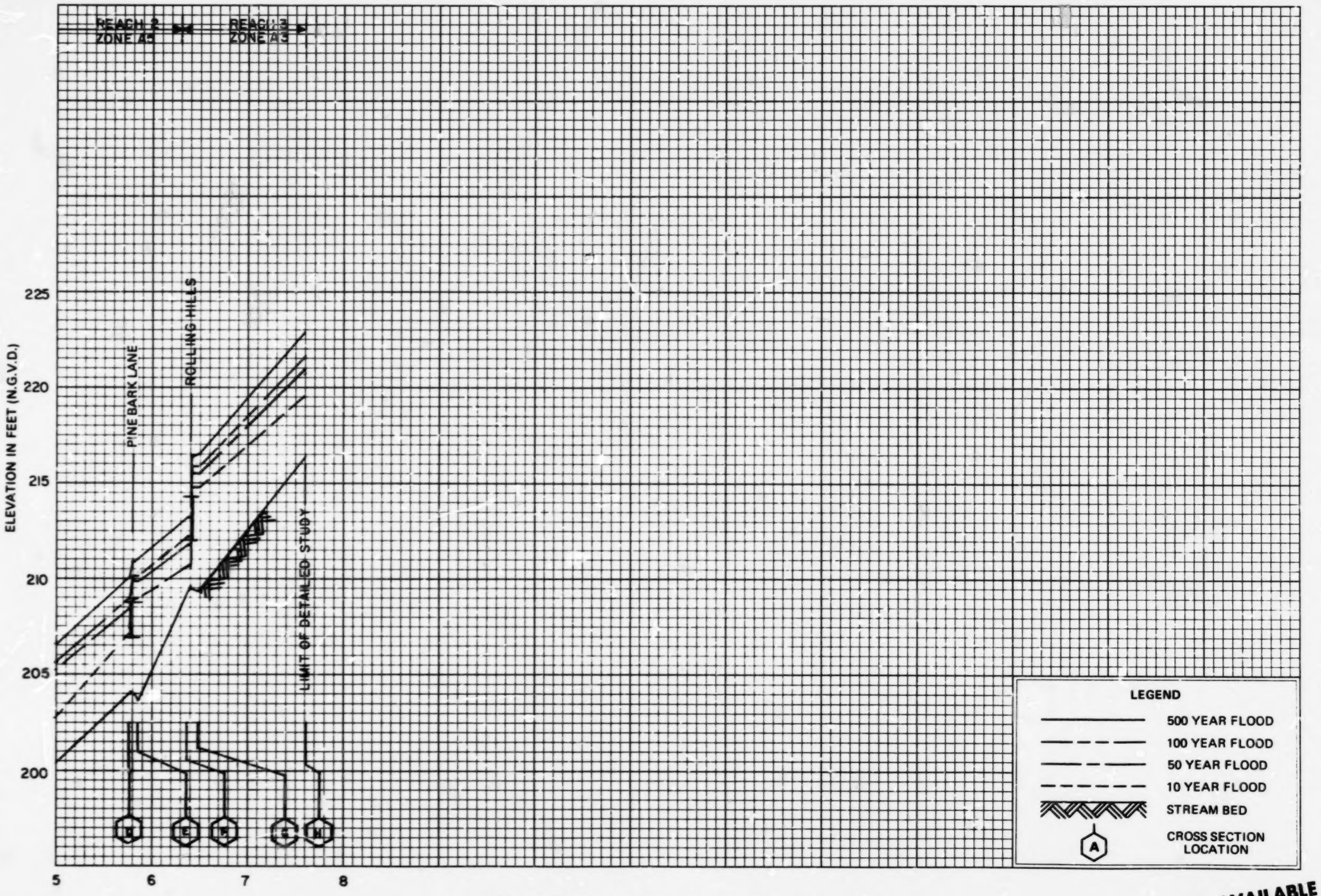

FLOOD PROFILES

CRYSTAL CREEK TRIBUTARY NO. 4

FEDERAL EMERGENCY MANAGEMENT AGENCY

MONTGOMERY COUNTY, TX
(UNINCORPORATED AREAS)

54P

BEST COPY AVAILABLE

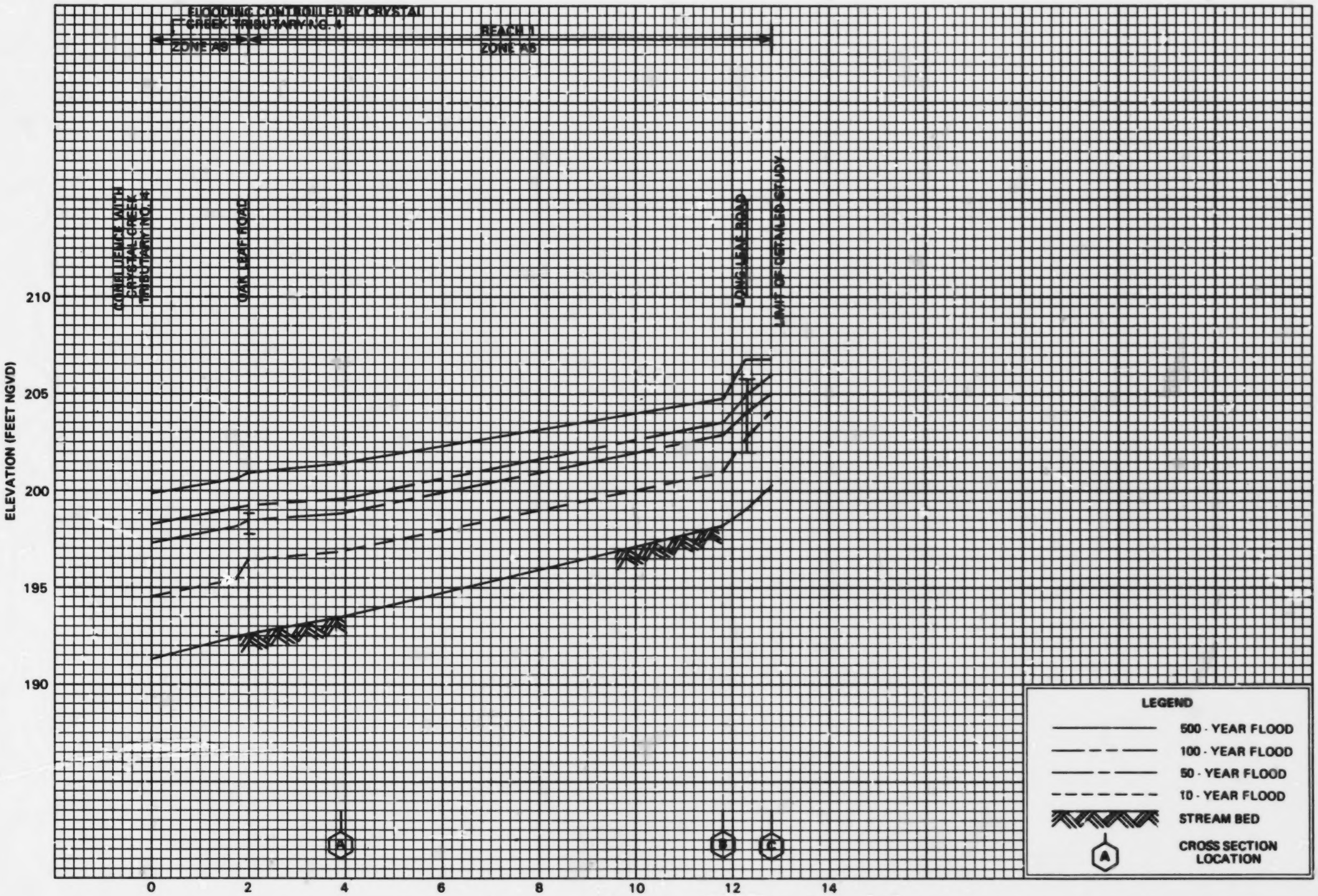

BEST COPY AVAILABLE

FLOOD PROFILES

CRYSTAL CREEK TRIBUTARY NO. 5

FEDERAL EMERGENCY MANAGEMENT AGENCY

MONTGOMERY COUNTY, TX

(UNINCORPORATED AREAS)

55P

55

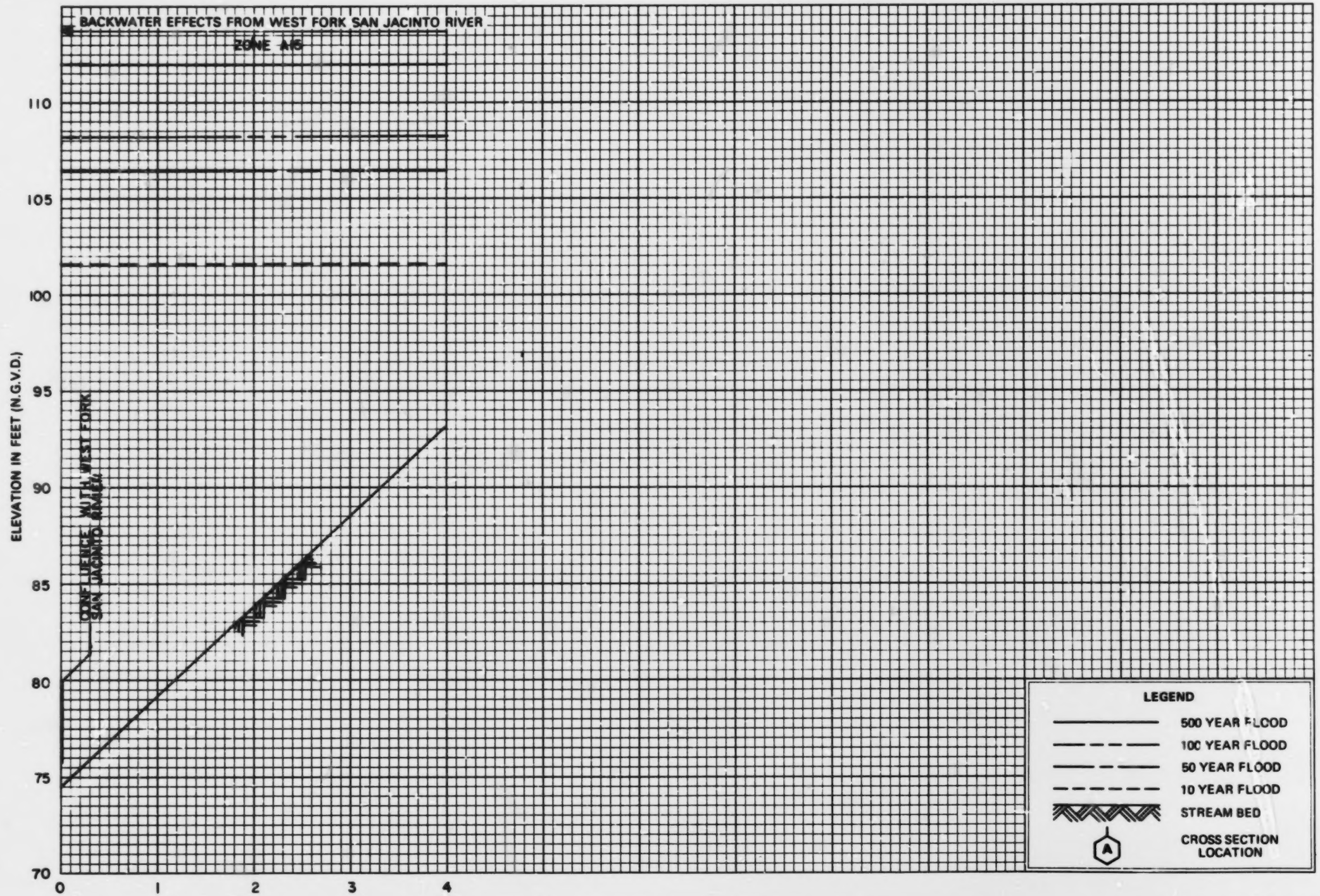

FLOOD PROFILES

CARTERS SLOUGH

FEDERAL EMERGENCY MANAGEMENT AGENCY

MONTGOMERY COUNTY, TX
(UNINCORPORATED AREAS)

56P

BEST COPY AVAILABLE

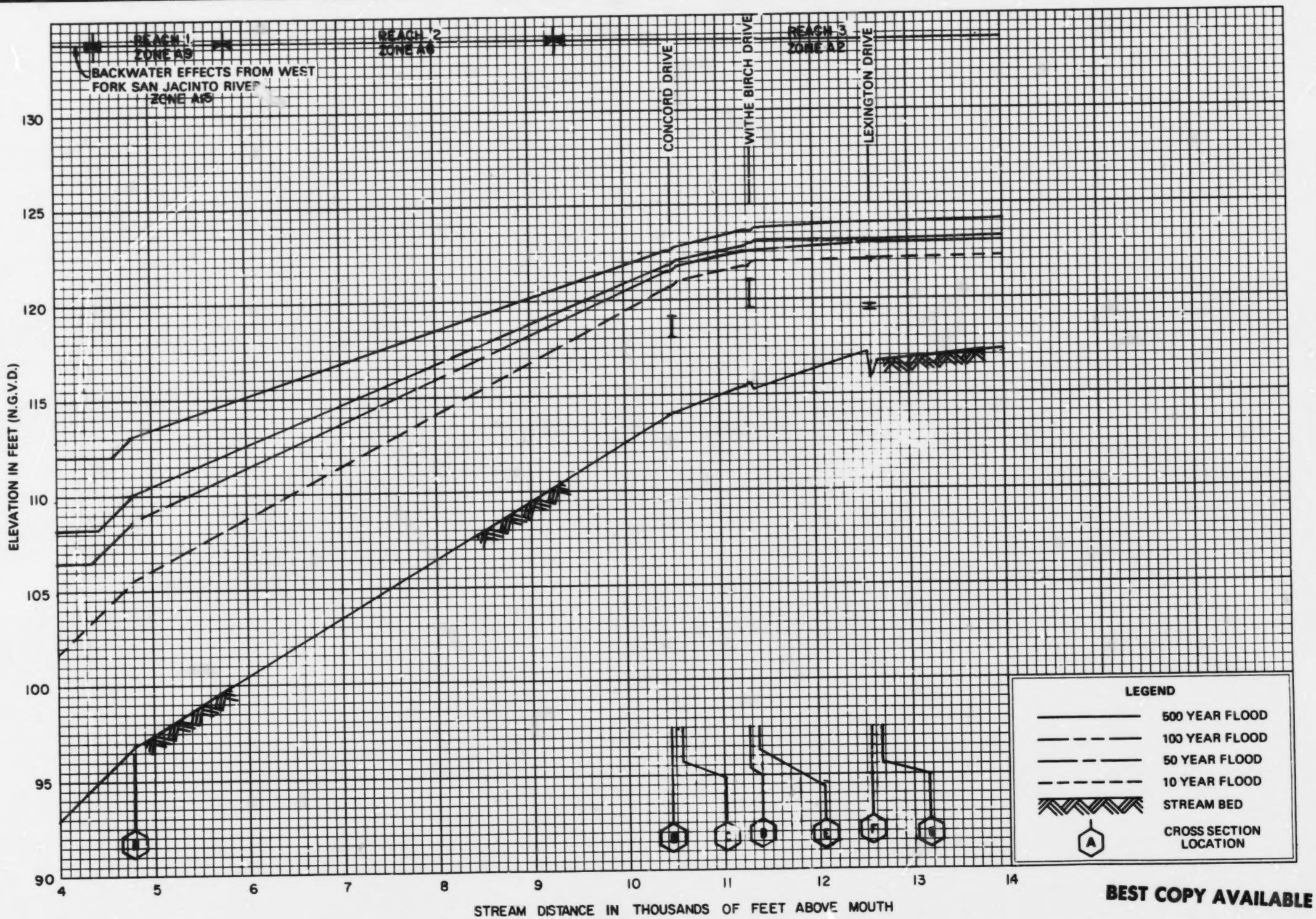

BEST COPY AVAILABLE

FLOOD PROFILES

CARTERS SLOUGH

FEDERAL EMERGENCY MANAGEMENT AGENCY

MONTGOMERY COUNTY, TX
(UNINCORPORATED AREAS)

57P

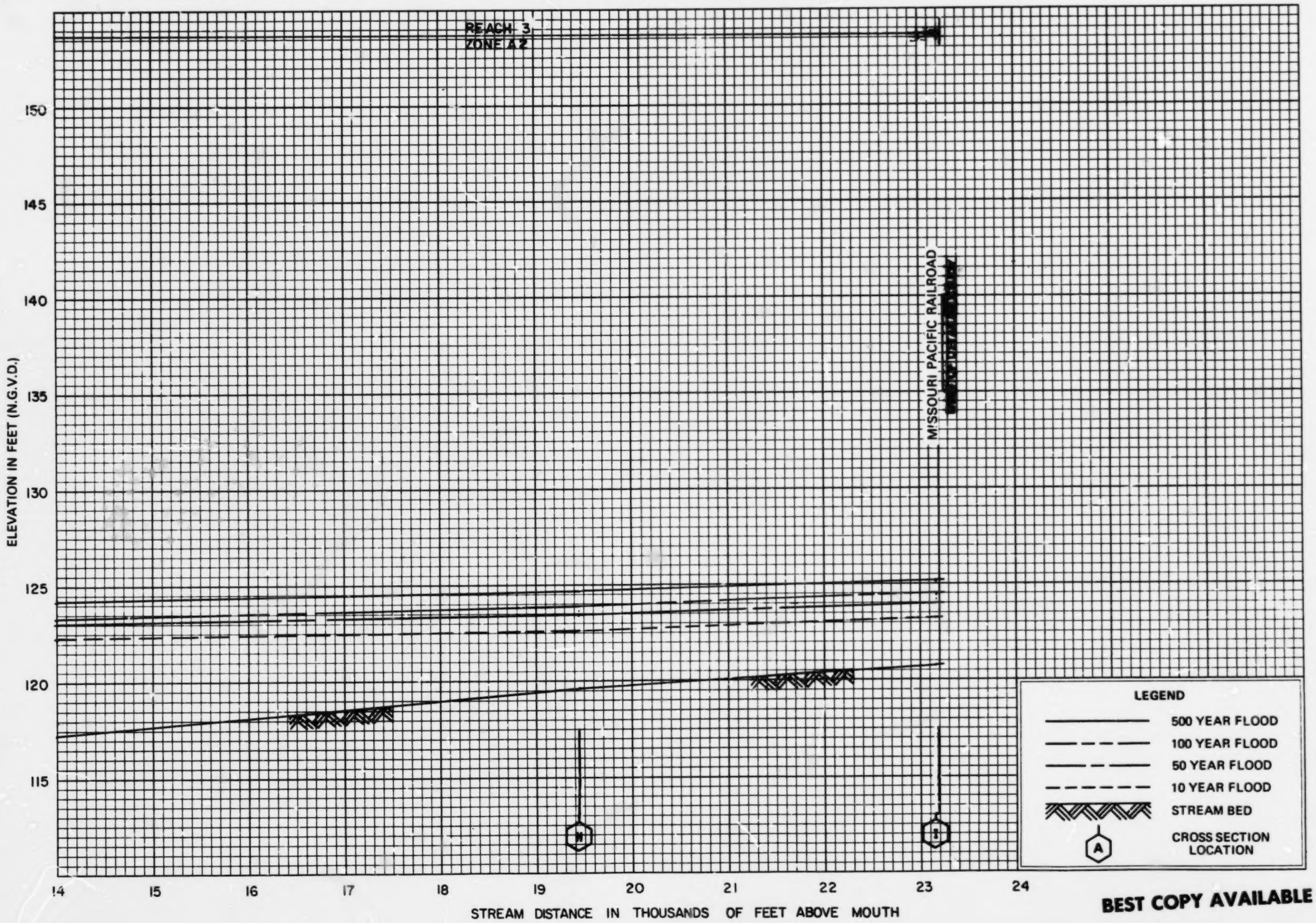

BEST COPY AVAILABLE

FLOOD PROFILES

CARTERS SLOUGH

FEDERAL EMERGENCY MANAGEMENT AGENCY

MONTGOMERY COUNTY, TX
(UNINCORPORATED AREAS)

58P

58

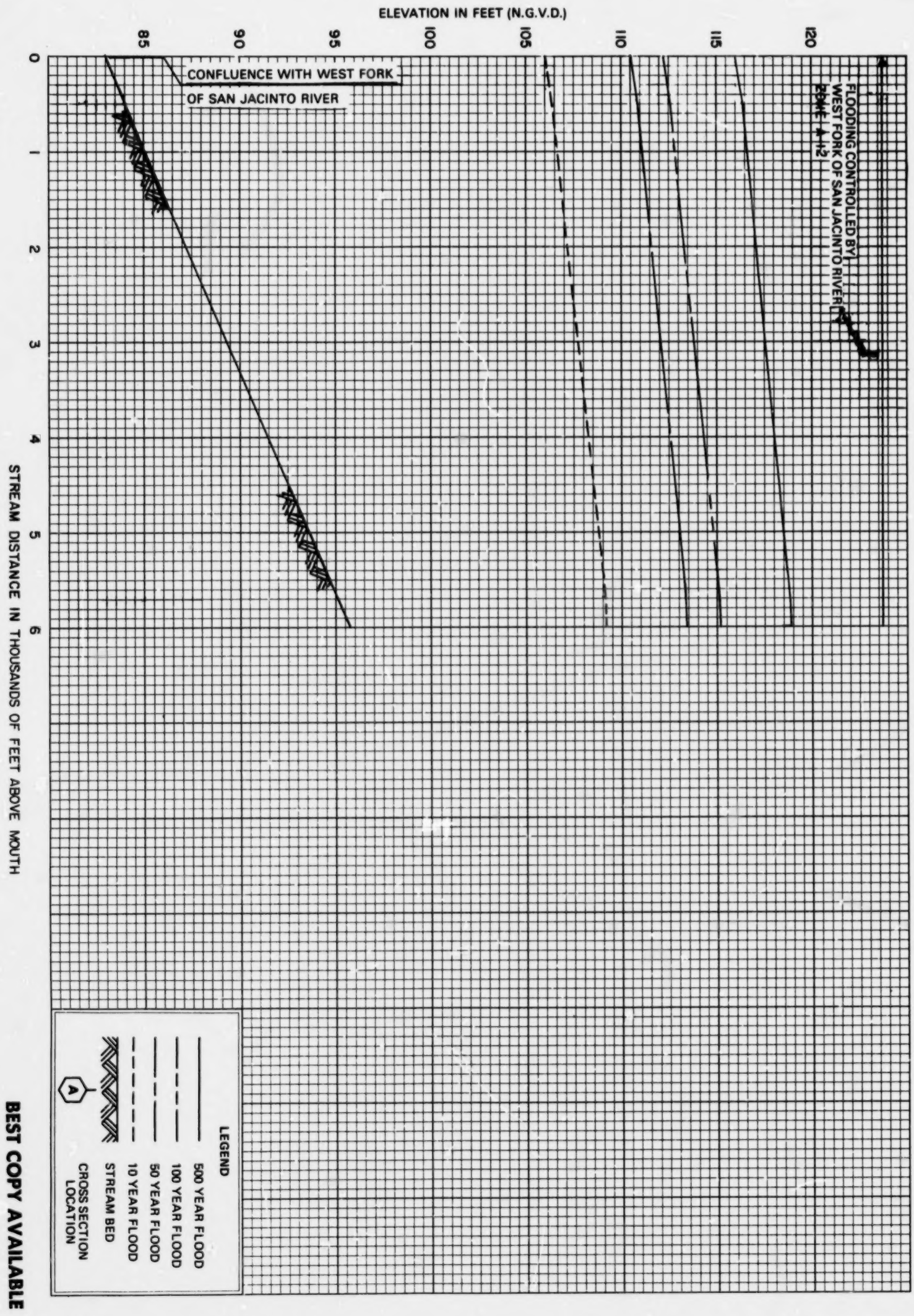

BEST COPY AVAILABLE

59P	FEDERAL EMERGENCY MANAGEMENT AGENCY **MONTGOMERY COUNTY, TX** (UNINCORPORATED AREAS)	**FLOOD PROFILES** **SANDY BRANCH**



BEST COPY AVAILABLE

FLOOD PROFILES

SANDY BRANCH

FEDERAL EMERGENCY MANAGEMENT AGENCY

MONTGOMERY COUNTY, TX
(UNINCORPORATED AREAS)

60P

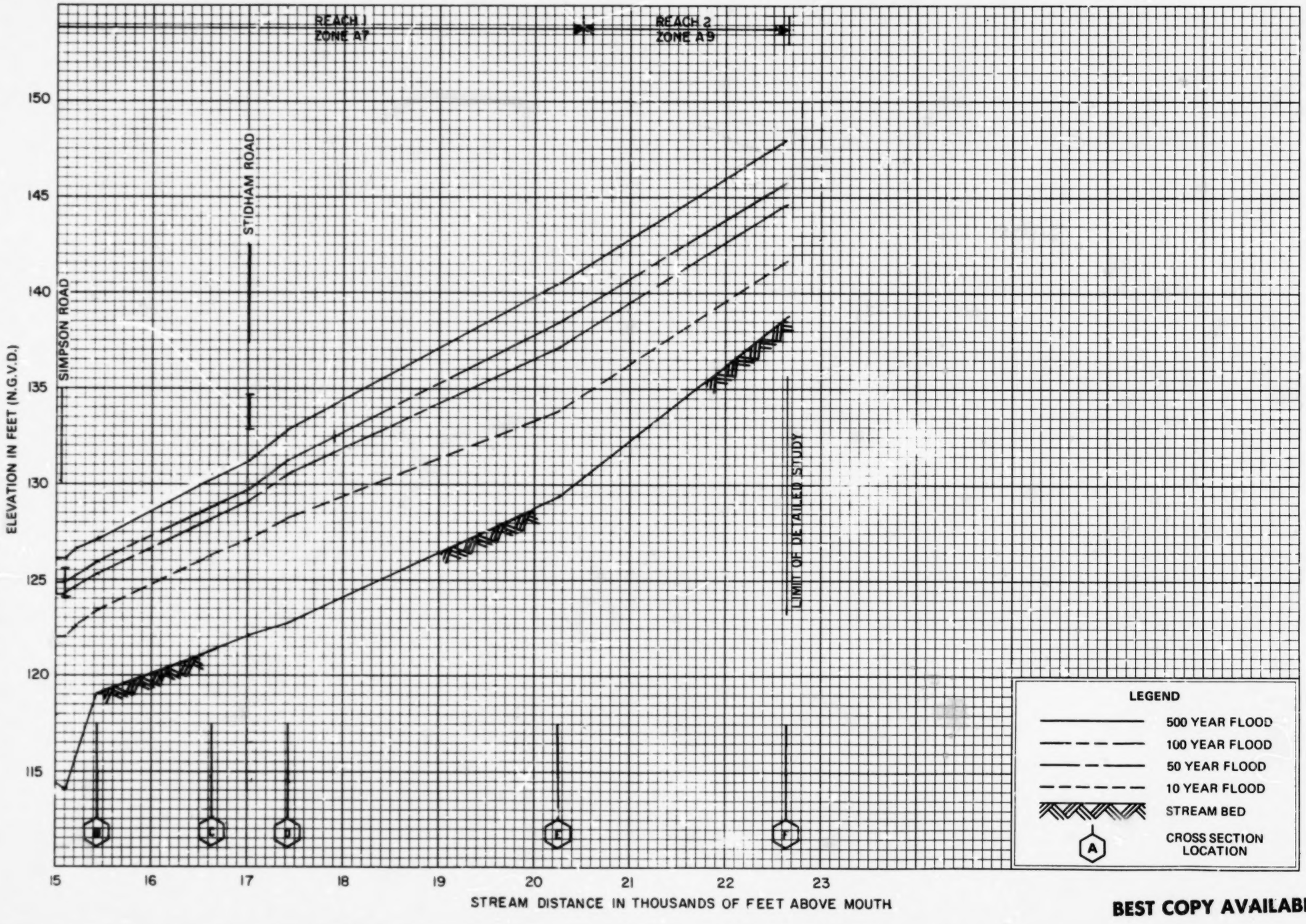

BEST COPY AVAILABLE

FLOOD PROFILES

SANDY BRANCH

FEDERAL EMERGENCY MANAGEMENT AGENCY

MONTGOMERY COUNTY, TX
(UNINCORPORATED AREAS)

61P

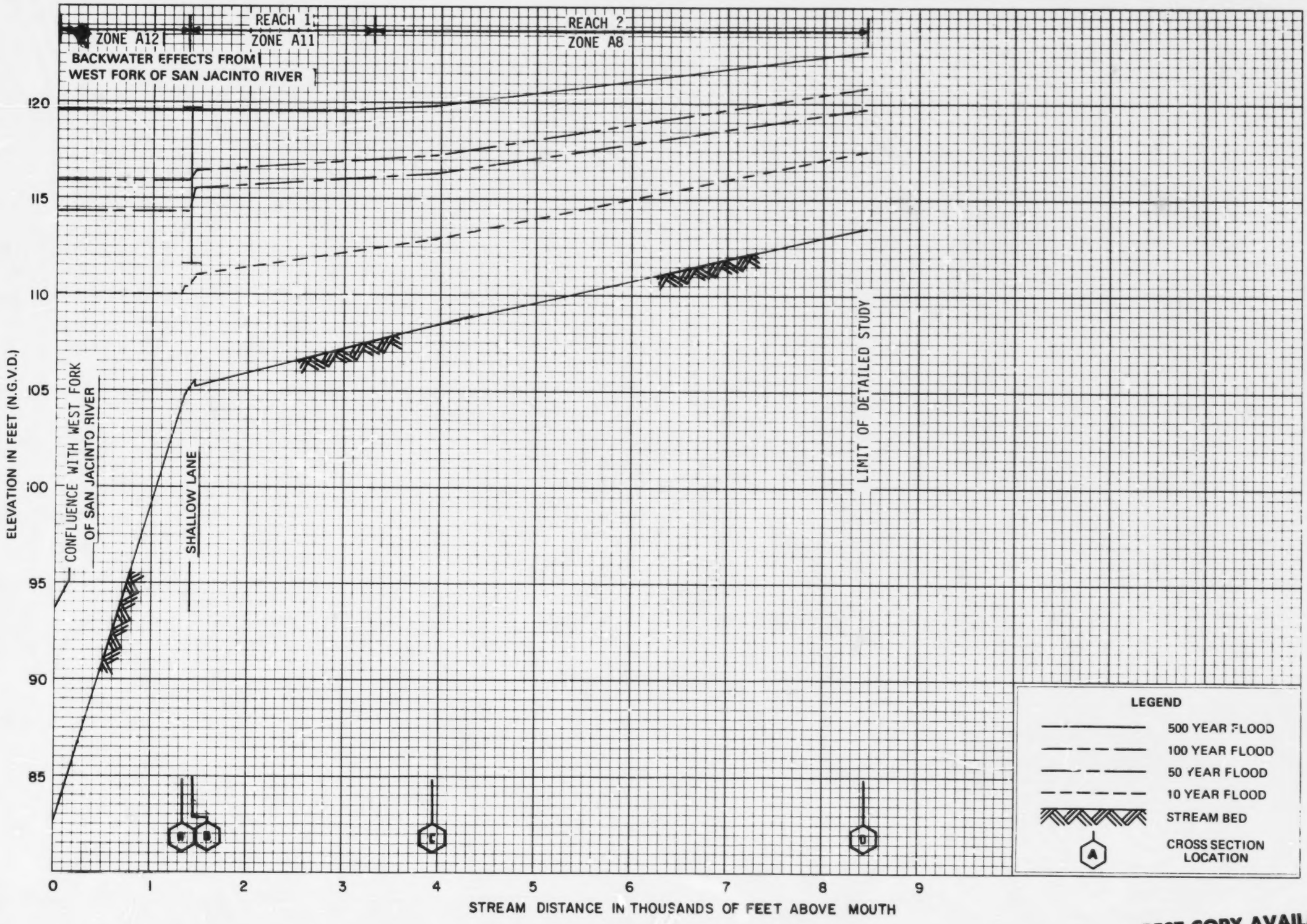

FLOOD PROFILES

GLENEAGLES DIVERSION DITCH

FEDERAL EMERGENCY MANAGEMENT AGENCY

MONTGOMERY COUNTY, TX
(UNINCORPORATED AREAS)

62P

BEST COPY AVAILABLE

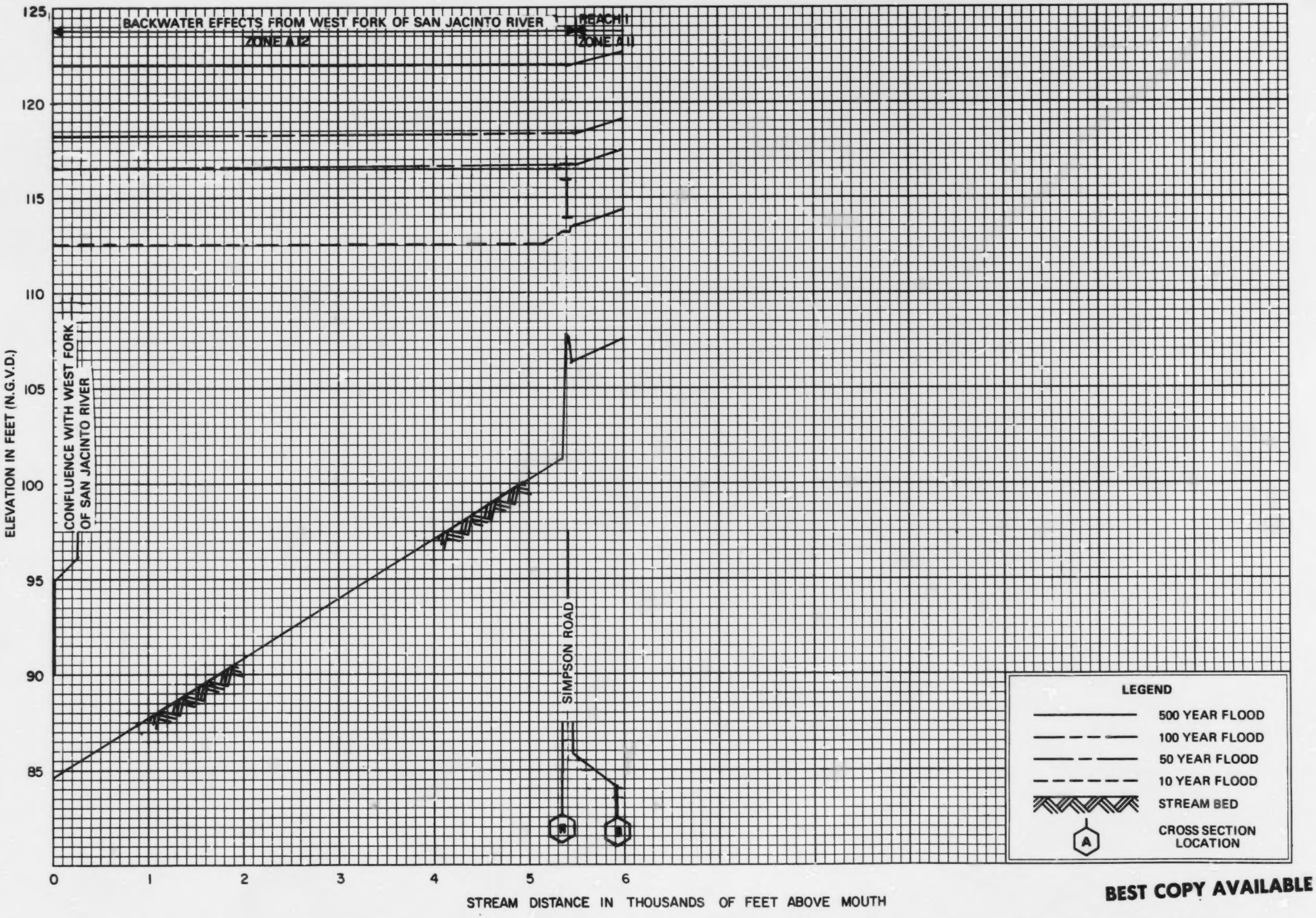

BEST COPY AVAILABLE

FLOOD PROFILES

LITTLE CANEY CREEK

FEDERAL EMERGENCY MANAGEMENT AGENCY

MONTGOMERY COUNTY, TX
(UNINCORPORATED AREAS)

63P

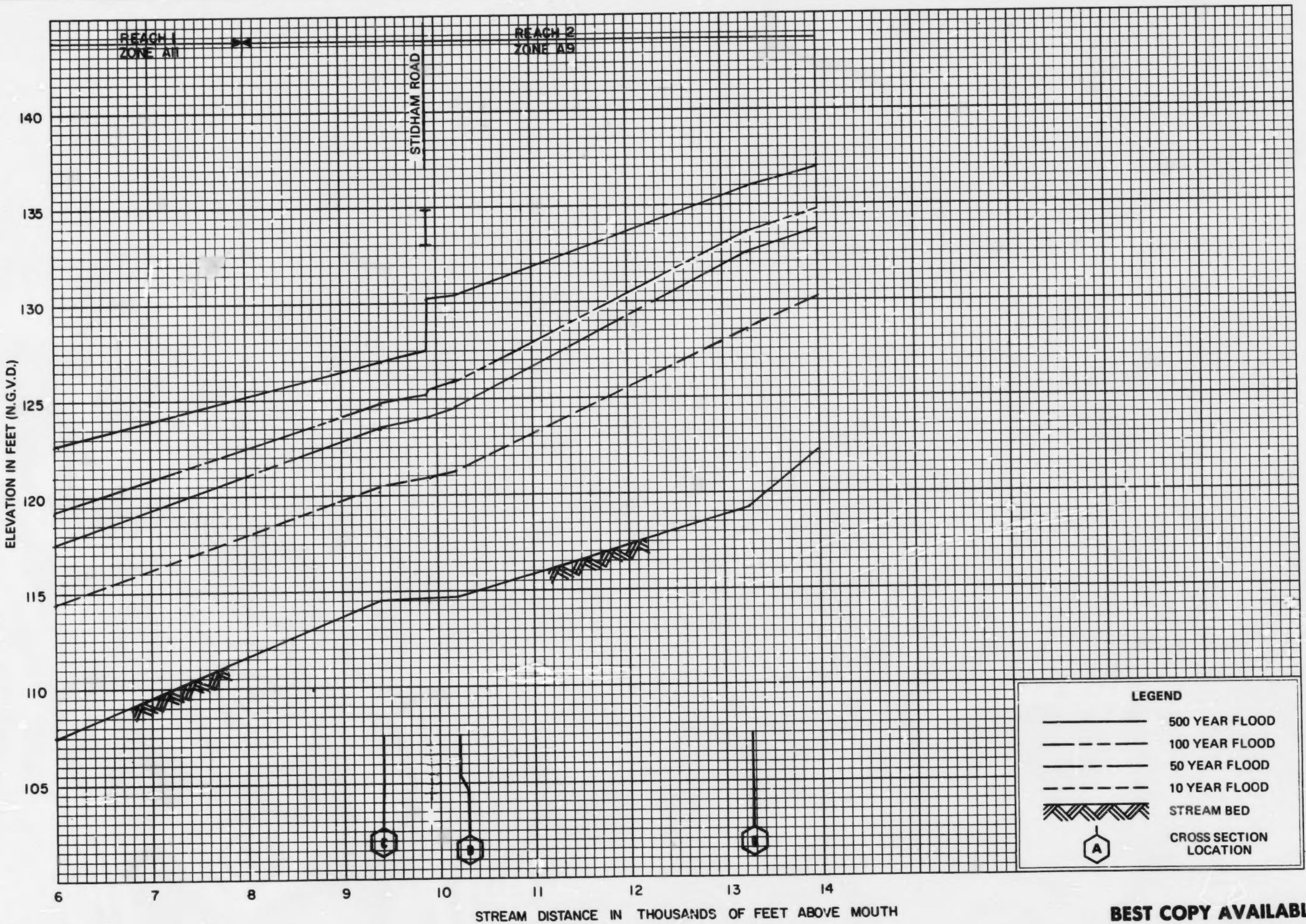

BEST COPY AVAILABLE

FLOOD PROFILES

LITTLE CANEY CREEK

FEDERAL EMERGENCY MANAGEMENT AGENCY

MONTGOMERY COUNTY, TX
(UNINCORPORATED AREAS)

64P

64

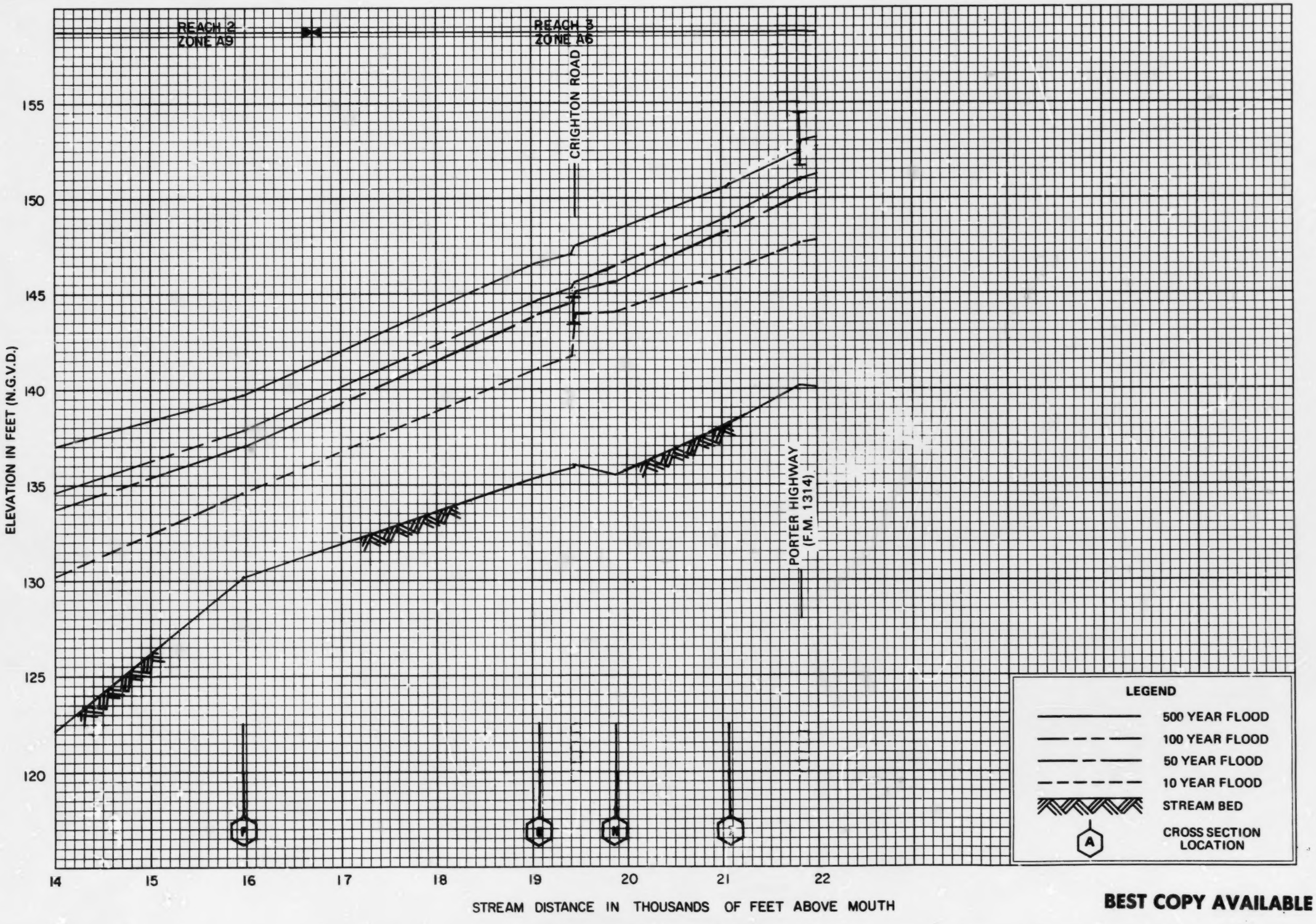

BEST COPY AVAILABLE

FLOOD PROFILES

LITTLE CANEY CREEK

FEDERAL EMERGENCY MANAGEMENT AGENCY

MONTGOMERY COUNTY, TX
(UNINCORPORATED AREAS)

65P

65

REACH 3
ZONE A6

SOUTHERN OAK DRIVE

ELEVATION IN FEET (N.G.V.D.)

175
170
165
160
155
150
145
140

22 23 24 25 26 27 28 29 30 31

STREAM DISTANCE IN THOUSANDS OF FEET ABOVE MOUTH

J K L M N

LEGEND

500 YEAR FLOOD
100 YEAR FLOOD
50 YEAR FLOOD
10 YEAR FLOOD
STREAM BED
A — CROSS SECTION LOCATION

FLOOD PROFILES

LITTLE CANEY CREEK

FEDERAL EMERGENCY MANAGEMENT AGENCY

MONTGOMERY COUNTY, TX
(UNINCORPORATED AREAS)

BEST COPY AVAILABLE

66P

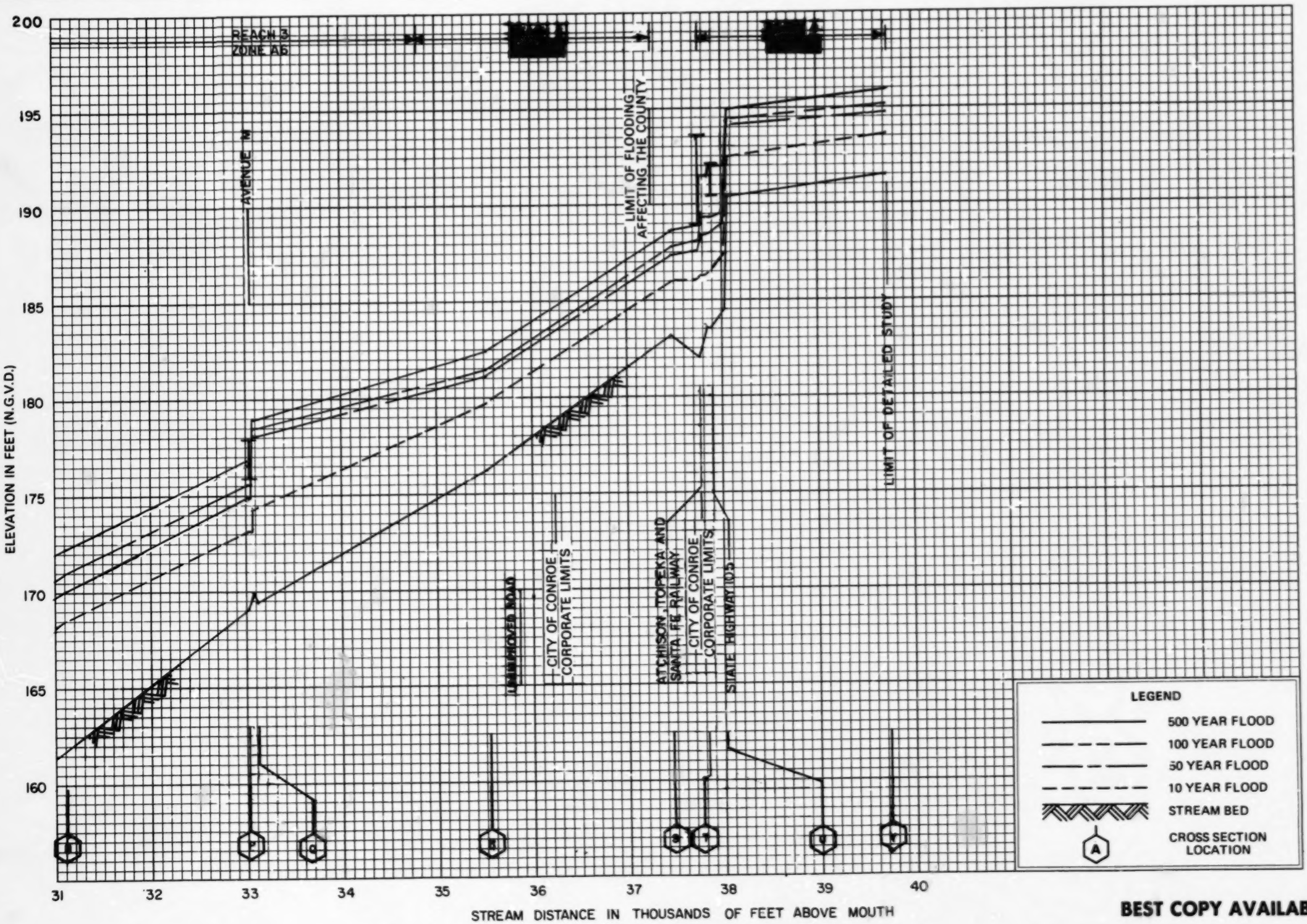

BEST COPY AVAILABLE

FLOOD PROFILES

LITTLE CANEY CREEK

FEDERAL EMERGENCY MANAGEMENT AGENCY

MONTGOMERY COUNTY, TX
(UNINCORPORATED AREAS)

67P

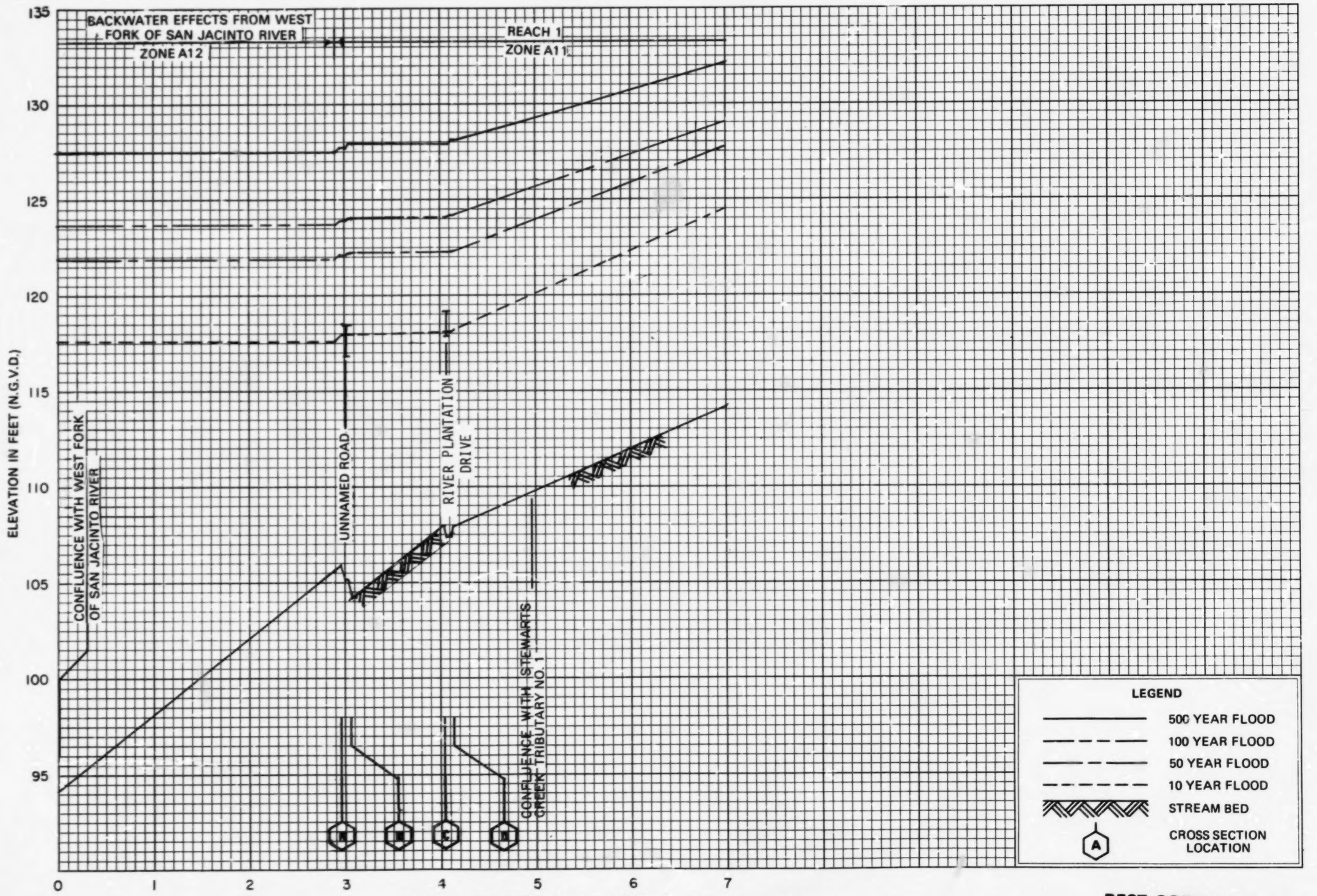

BEST COPY AVAILABLE

FLOOD PROFILES

STEWARTS CREEK

FEDERAL EMERGENCY MANAGEMENT AGENCY

MONTGOMERY COUNTY, TX
(UNINCORPORATED AREAS)

68P



BEST COPY AVAILABLE

FEDERAL EMERGENCY MANAGEMENT AGENCY

MONTGOMERY COUNTY, TX
(UNINCORPORATED AREAS)

69P

FLOOD PROFILES

STEWARTS CREEK

69

REACH 2
ZONE A8

ELEVATION IN FEET (N.G.V.D.)

155
150
145
140
135
130
125
120

13 14 15 16 17 18 19 20 21 22

STREAM DISTANCE IN THOUSANDS OF FEET ABOVE MOUTH

LEGEND

- 500 YEAR FLOOD
- 100 YEAR FLOOD
- 50 YEAR FLOOD
- 10 YEAR FLOOD
- STREAM BED
- CROSS SECTION LOCATION (A)

BEST COPY AVAILABLE

FLOOD PROFILES

STEWARTS CREEK

FEDERAL EMERGENCY MANAGEMENT AGENCY

MONTGOMERY COUNTY, TX
(UNINCORPORATED AREAS)

70P

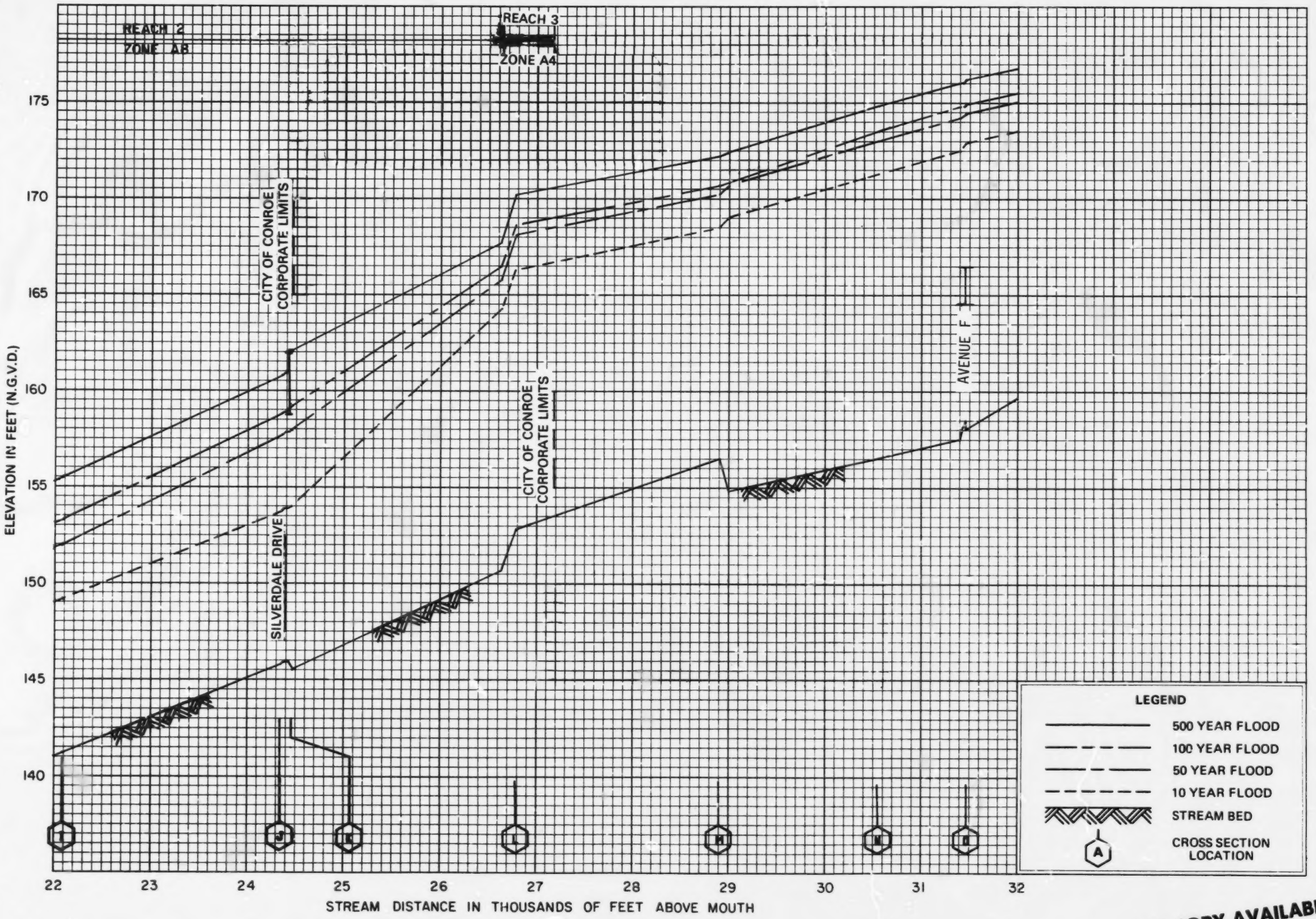

BEST COPY AVAILABLE

FLOOD PROFILES

STEWARTS CREEK

FEDERAL EMERGENCY MANAGEMENT AGENCY

MONTGOMERY COUNTY, TX
(UNINCORPORATED AREAS)

71P

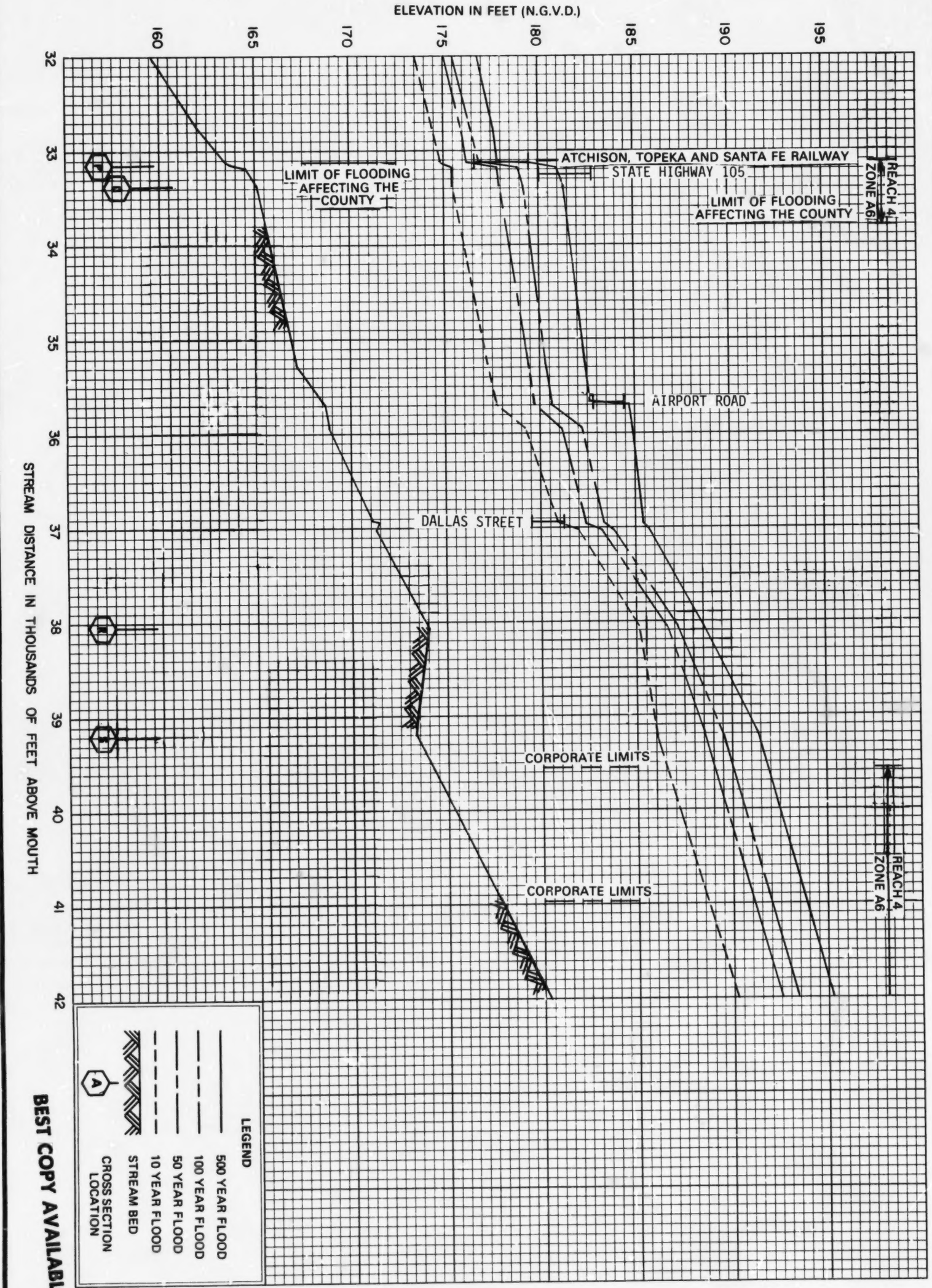

BEST COPY AVAILABLE

72P	FEDERAL EMERGENCY MANAGEMENT AGENCY **MONTGOMERY COUNTY, TX** (UNINCORPORATED AREAS)	**FLOOD PROFILES** STEWARTS CREEK

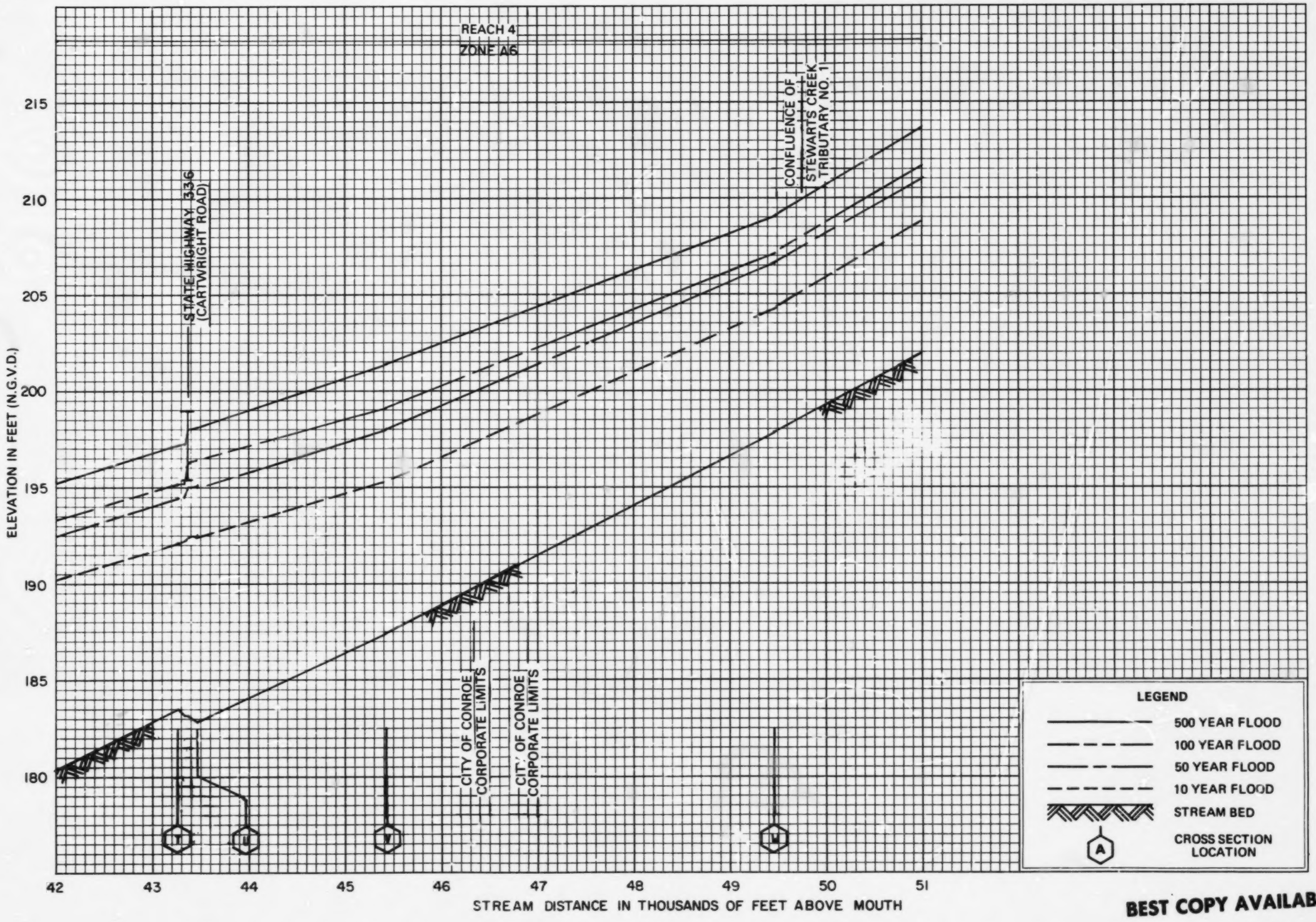

BEST COPY AVAILABLE

FLOOD PROFILES

STEWARTS CREEK

FEDERAL EMERGENCY MANAGEMENT AGENCY

MONTGOMERY COUNTY, TX
(UNINCORPORATED AREAS)

73P

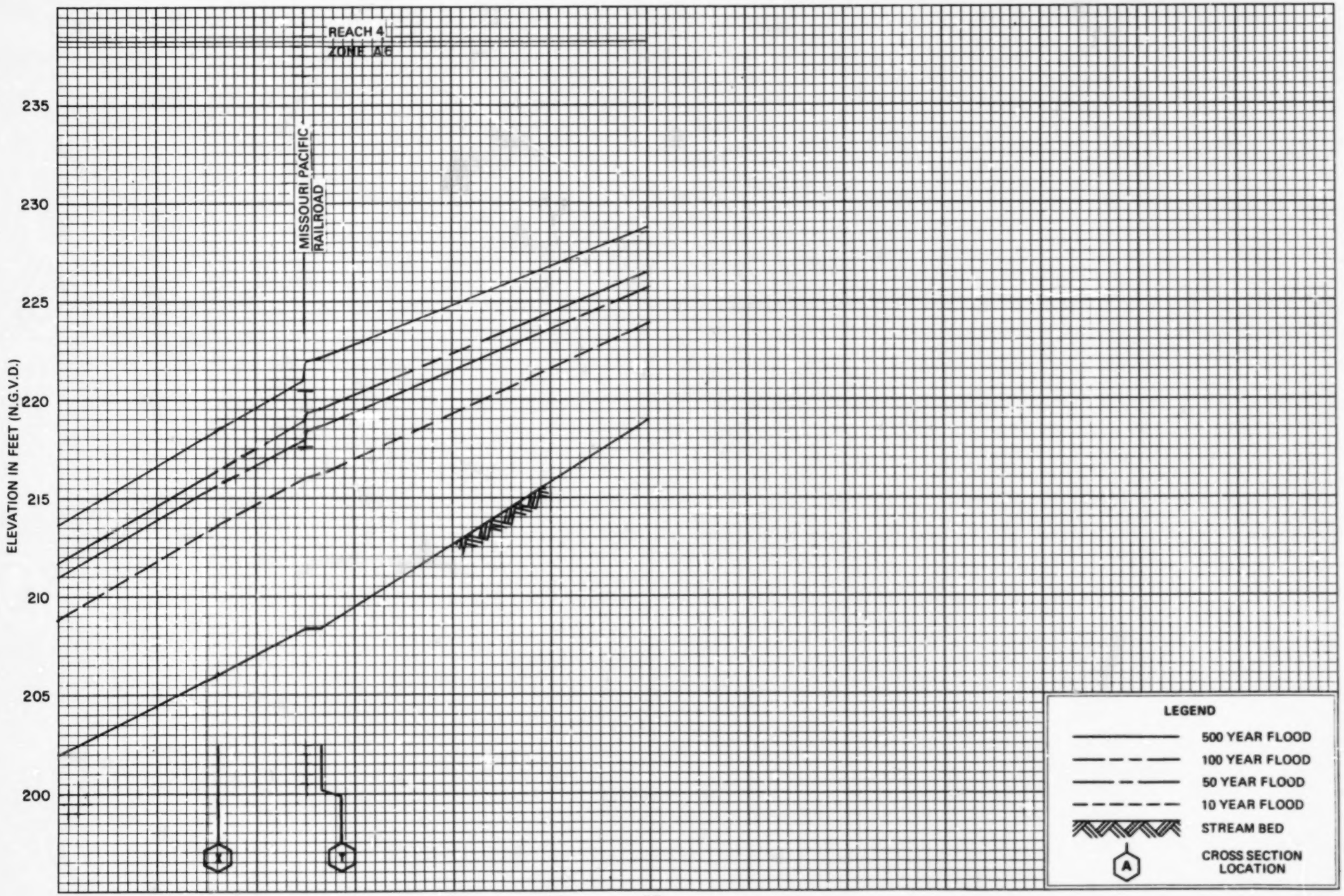

BEST COPY AVAILABLE

FLOOD PROFILES

STEWARTS CREEK

FEDERAL EMERGENCY MANAGEMENT AGENCY

MONTGOMERY COUNTY, TX
(UNINCORPORATED AREAS)

74P

REACH 4
ZONE A6

255
250
245
240
235
230
225
220
115

ELEVATION IN FEET (N.G.V.D.)

57 58 59 60 61 62 63

STREAM DISTANCE IN THOUSANDS OF FEET ABOVE MOUTH

LEGEND

- 500 YEAR FLOOD
- 100 YEAR FLOOD
- 50 YEAR FLOOD
- 10 YEAR FLOOD
- STREAM BED
- CROSS SECTION LOCATION (A)

BEST COPY AVAILABLE

FLOOD PROFILES

STEWARTS CREEK

FEDERAL EMERGENCY MANAGEMENT AGENCY

MONTGOMERY COUNTY, TX
(UNINCORPORATED AREAS)

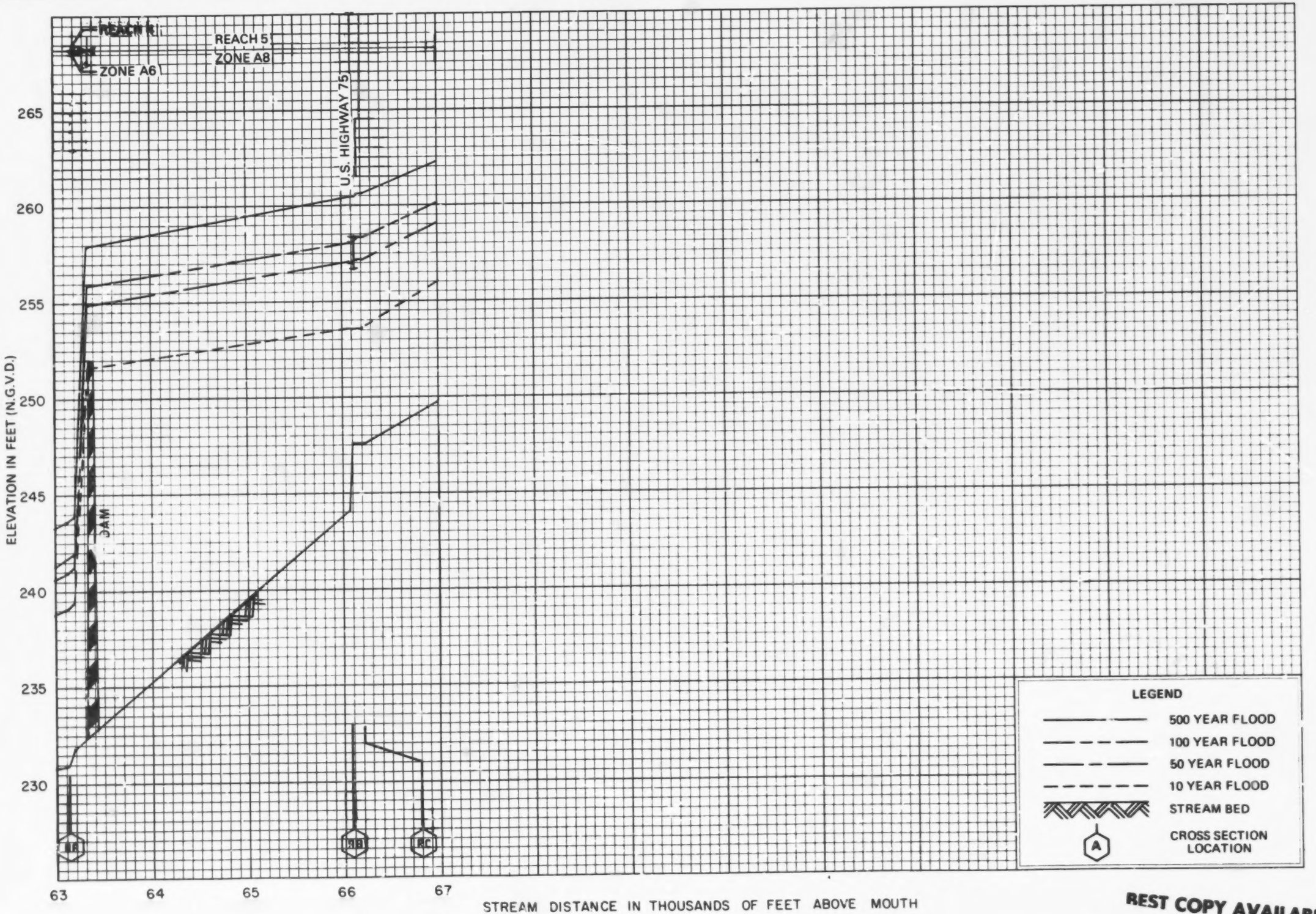

FLOOD PROFILES

STEWARTS CREEK

FEDERAL EMERGENCY MANAGEMENT AGENCY

MONTGOMERY COUNTY, TX
(UNINCORPORATED AREAS)

76P

BEST COPY AVAILABLE

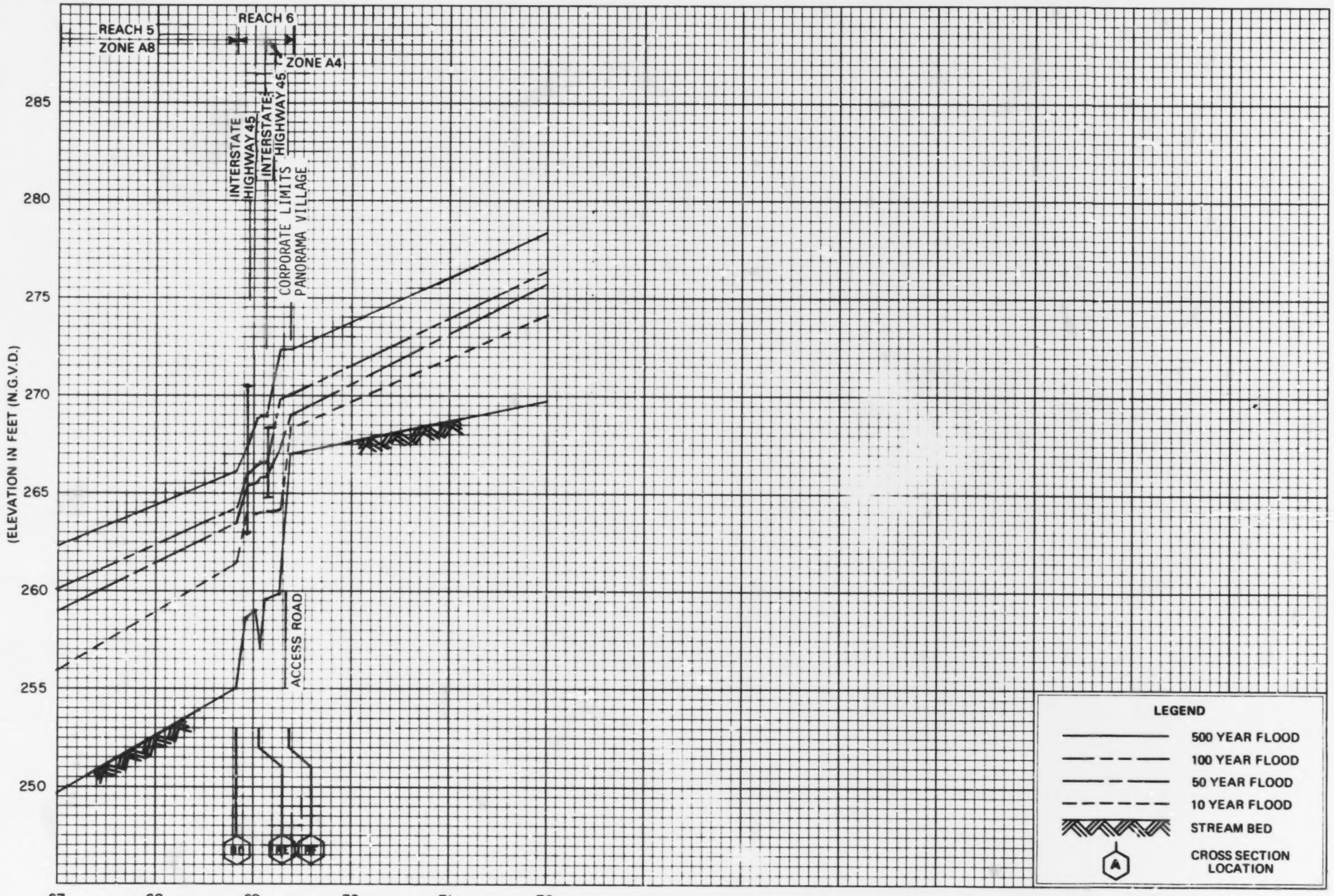

BEST COPY AVAILABLE

FLOOD PROFILES

STEWARTS CREEK

FEDERAL EMERGENCY MANAGEMENT AGENCY

MONTGOMERY COUNTY, TX
(UNINCORPORATED AREAS)

77P

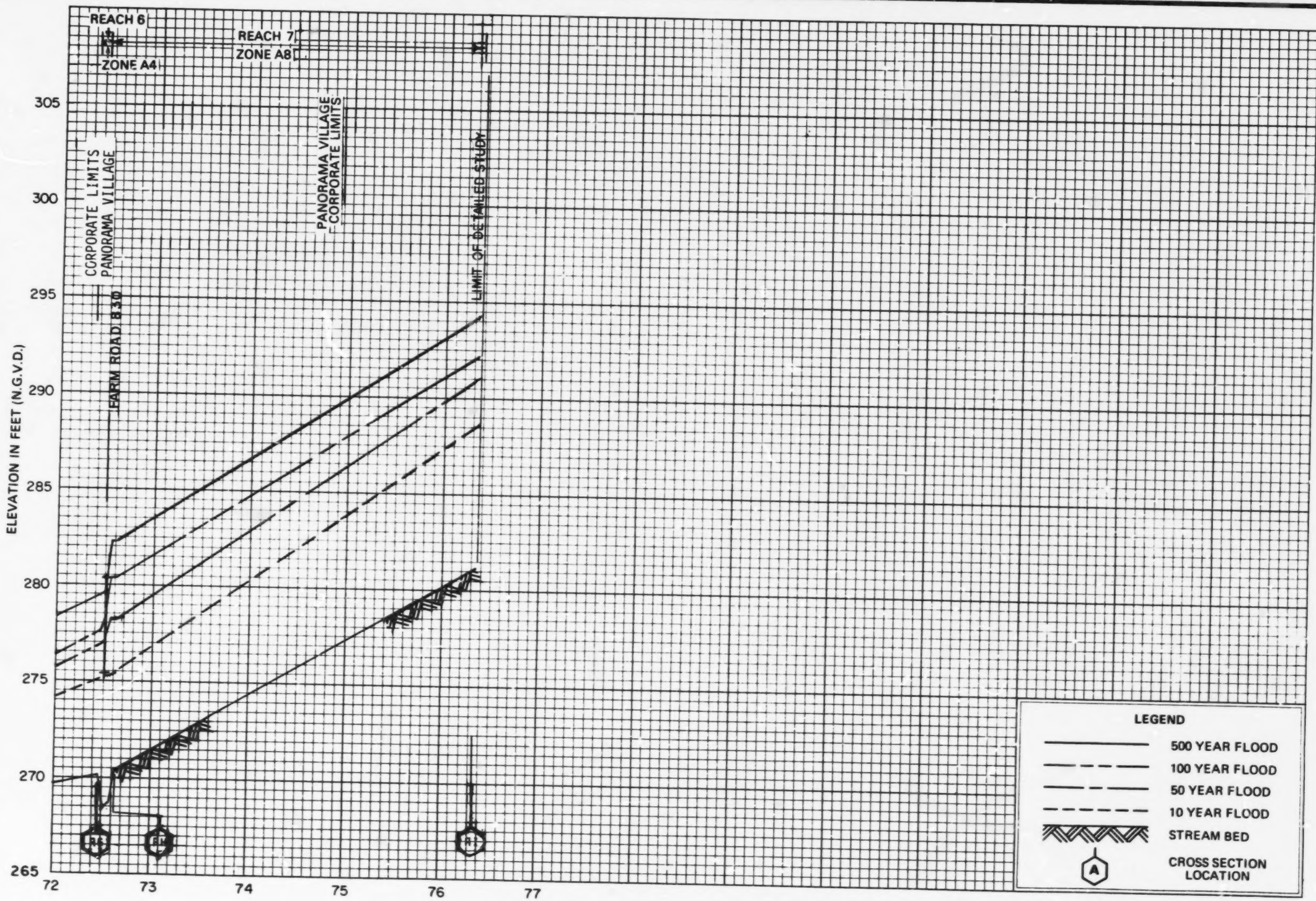

BEST COPY AVAILABLE

FLOOD PROFILES

STEWARTS CREEK

FEDERAL EMERGENCY MANAGEMENT AGENCY

MONTGOMERY COUNTY, TX
(UNINCORPORATED AREAS)

78P

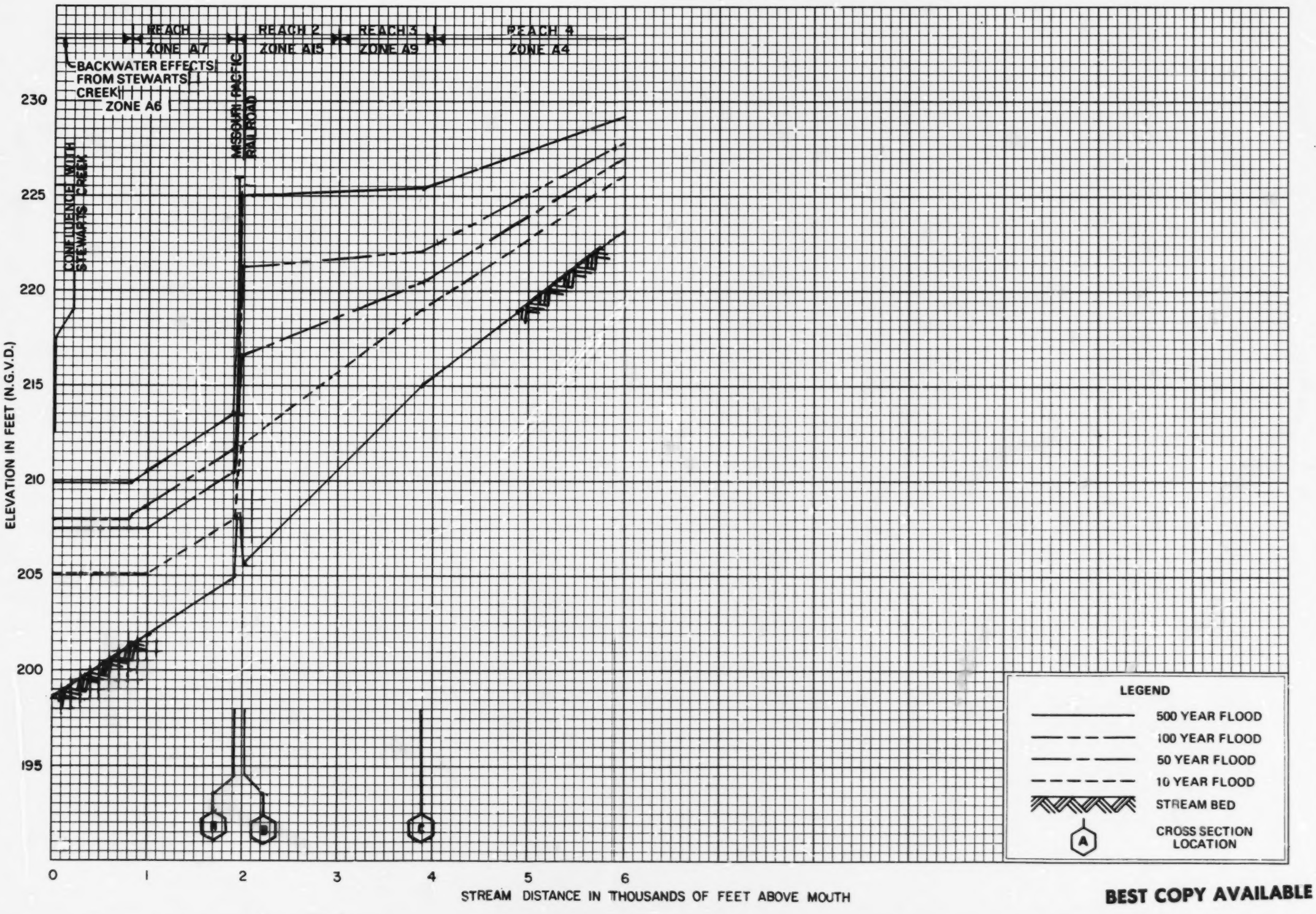

BEST COPY AVAILABLE

FLOOD PROFILES

STEWARTS CREEK TRIBUTARY NO. 1

FEDERAL EMERGENCY MANAGEMENT AGENCY

MONTGOMERY COUNTY, TX
(UNINCORPORATED AREAS)

79P



FLOOD PROFILES

STEWARTS CREEK TRIBUTARY NO. 1

FEDERAL EMERGENCY MANAGEMENT AGENCY

MONTGOMERY COUNTY, TX
(UNINCORPORATED AREAS)

80P

BEST COPY AVAILABLE

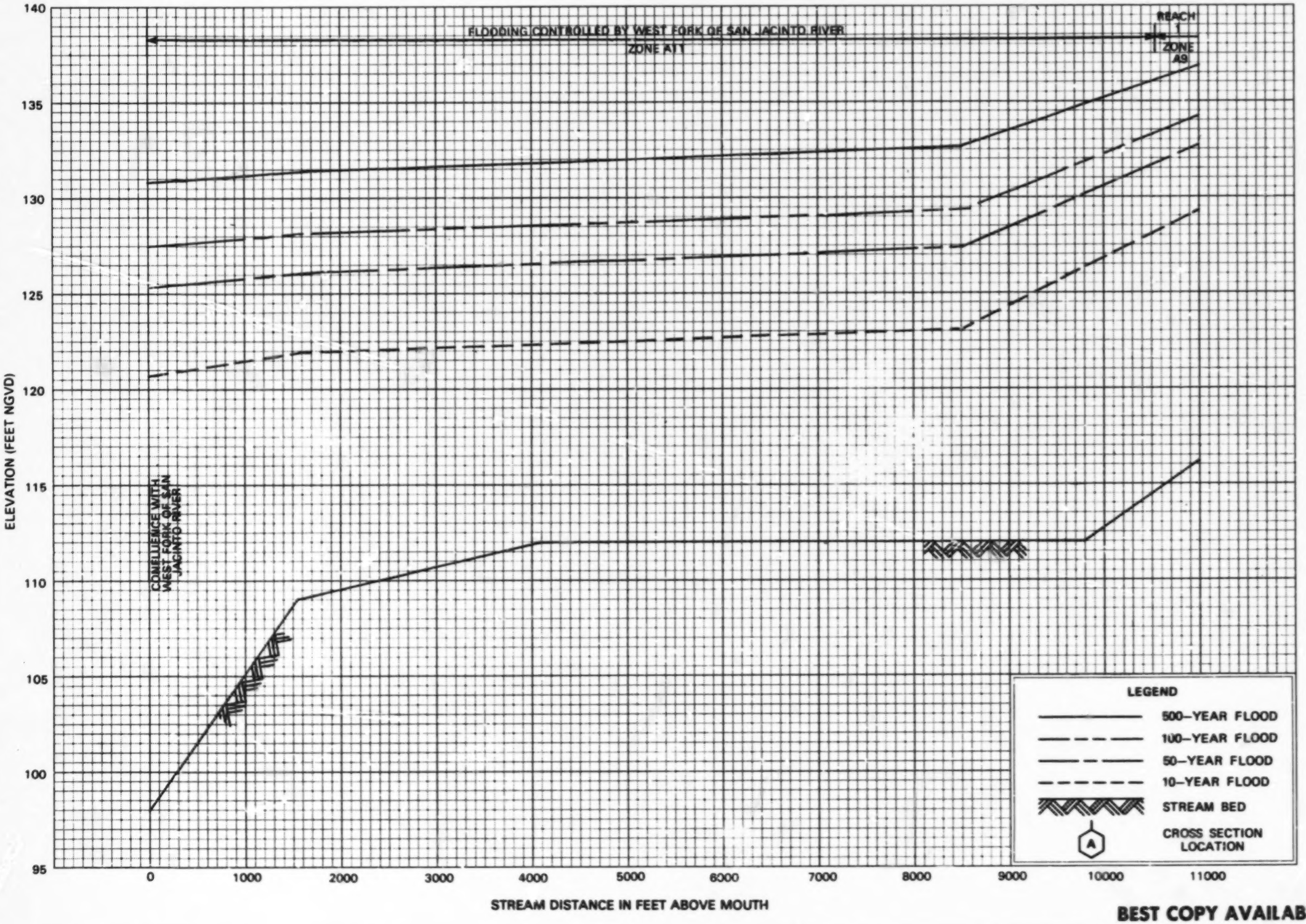

FLOOD PROFILES

GRAND LAKE CREEK

FEDERAL EMERGENCY MANAGEMENT AGENCY

MONTGOMERY COUNTY, TX

(UNINCORPORATED AREAS)

81P

BEST COPY AVAILABLE

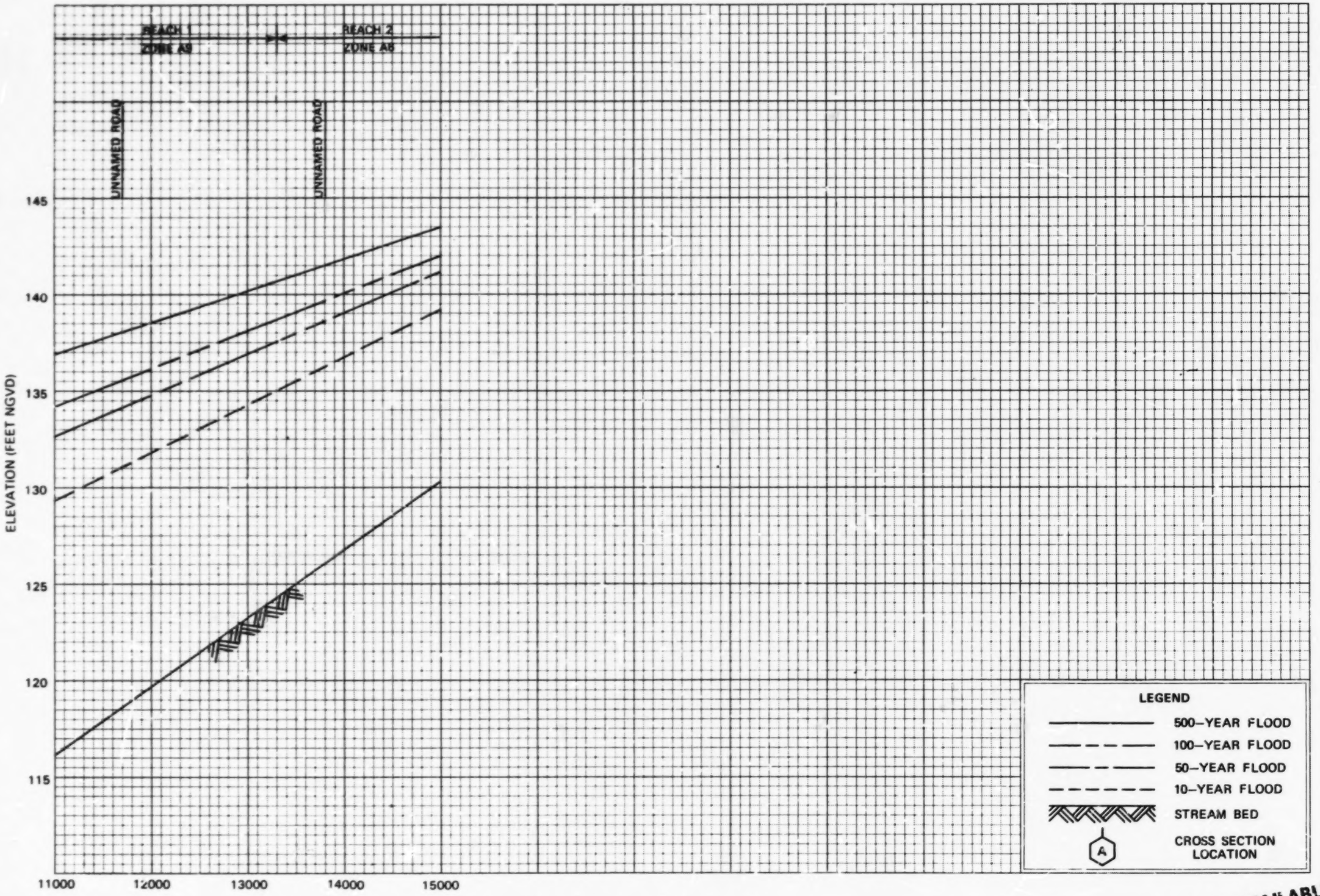

BEST COPY AVAILABLE

FLOOD PROFILES

GRAND LAKE CREEK

FEDERAL EMERGENCY MANAGEMENT AGENCY

MONTGOMERY COUNTY, TX
(UNINCORPORATED AREAS)

82P

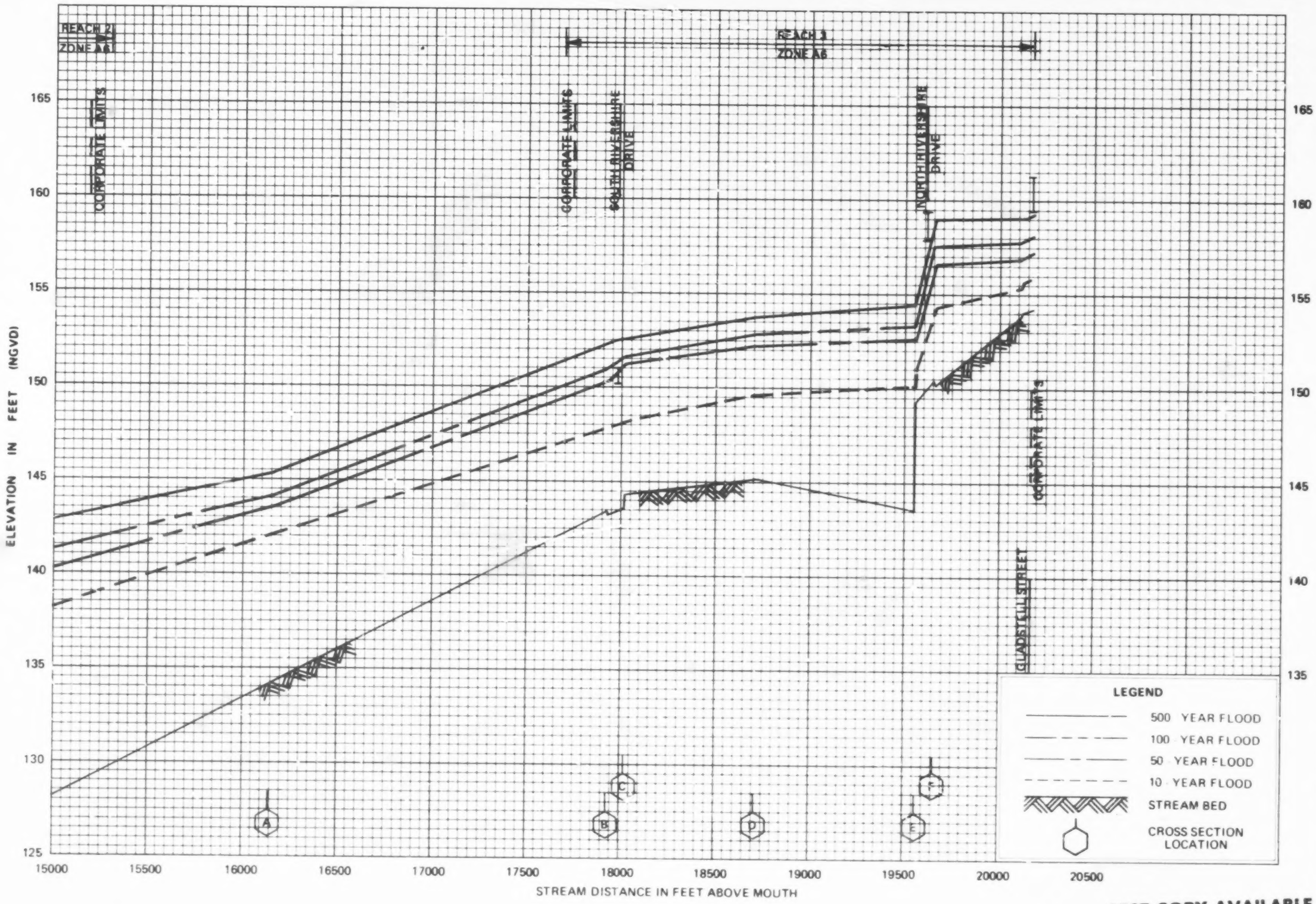

FLOOD PROFILES

GRAND LAKE CREEK

FEDERAL EMERGENCY MANAGEMENT AGENCY

MONTGOMERY COUNTY, TX
(UNINCORPORATED AREAS)

83P

BEST COPY AVAILABLE

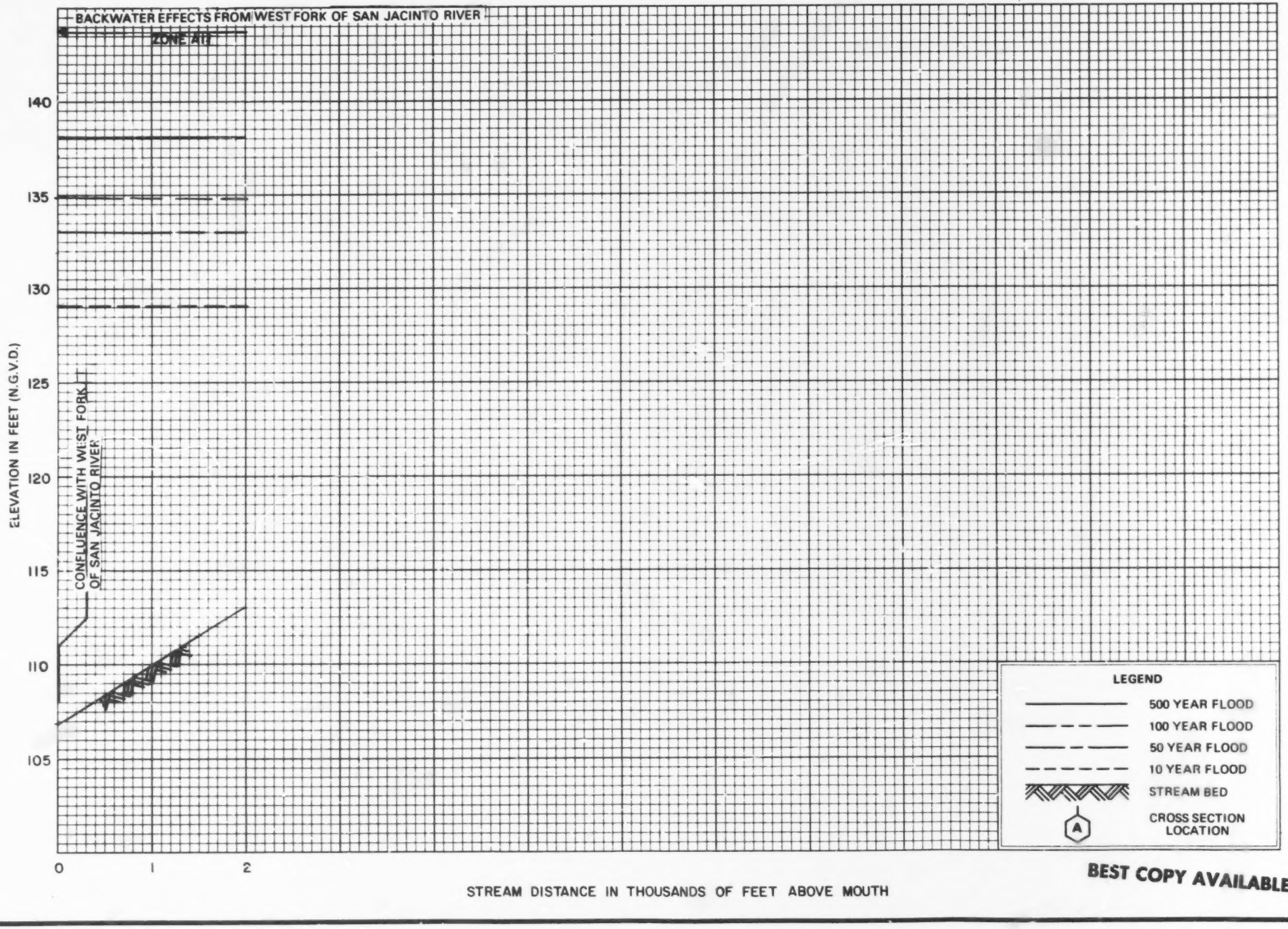

BEST COPY AVAILABLE

FLOOD PROFILES

ALLIGATOR CREEK

FEDERAL EMERGENCY MANAGEMENT AGENCY

MONTGOMERY COUNTY, TX
(UNINCORPORATED AREAS)

84P

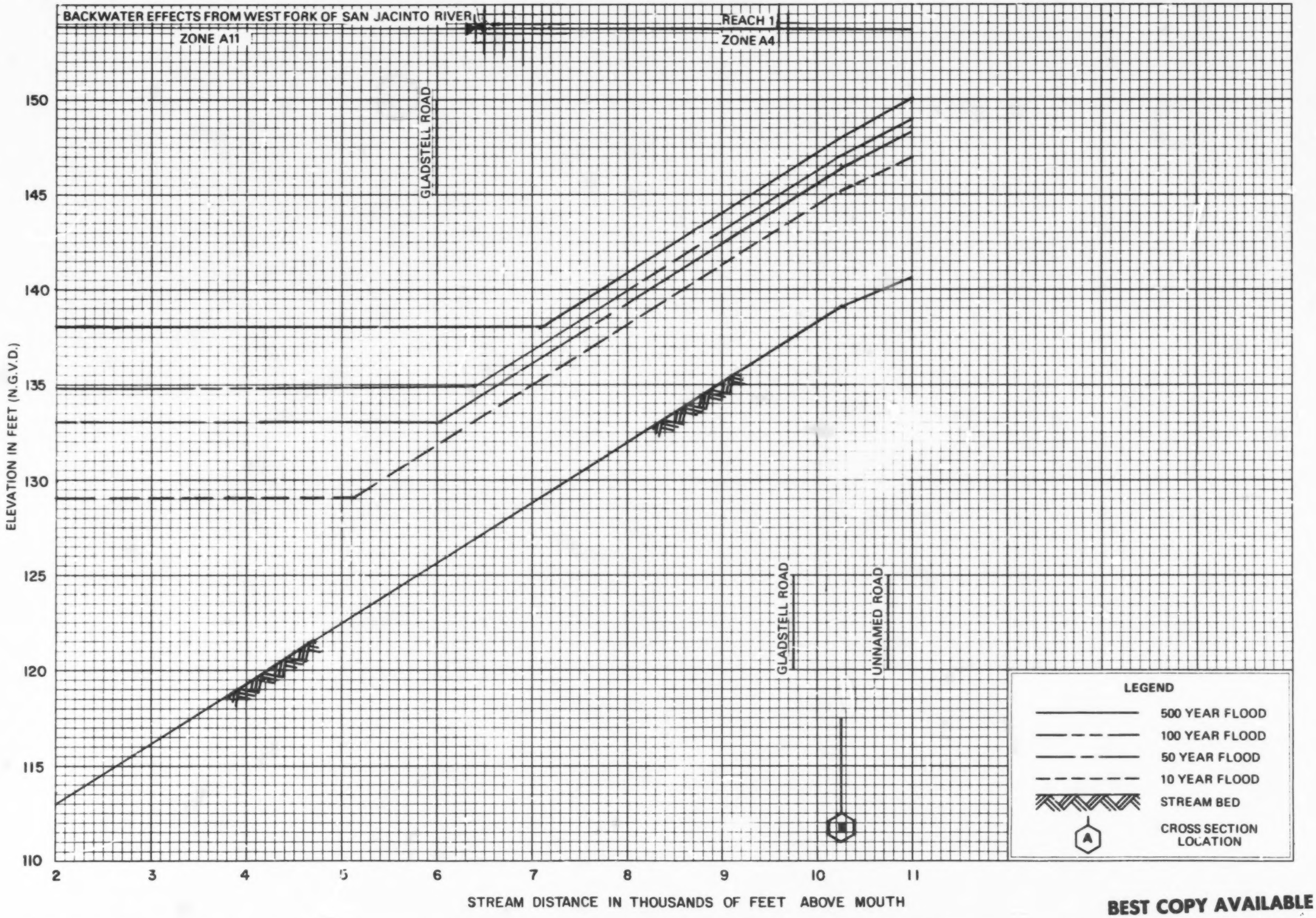

BEST COPY AVAILABLE

FLOOD PROFILES

ALLIGATOR CREEK

FEDERAL EMERGENCY MANAGEMENT AGENCY

MONTGOMERY COUNTY, TX
(UNINCORPORATED AREAS)

85P

85

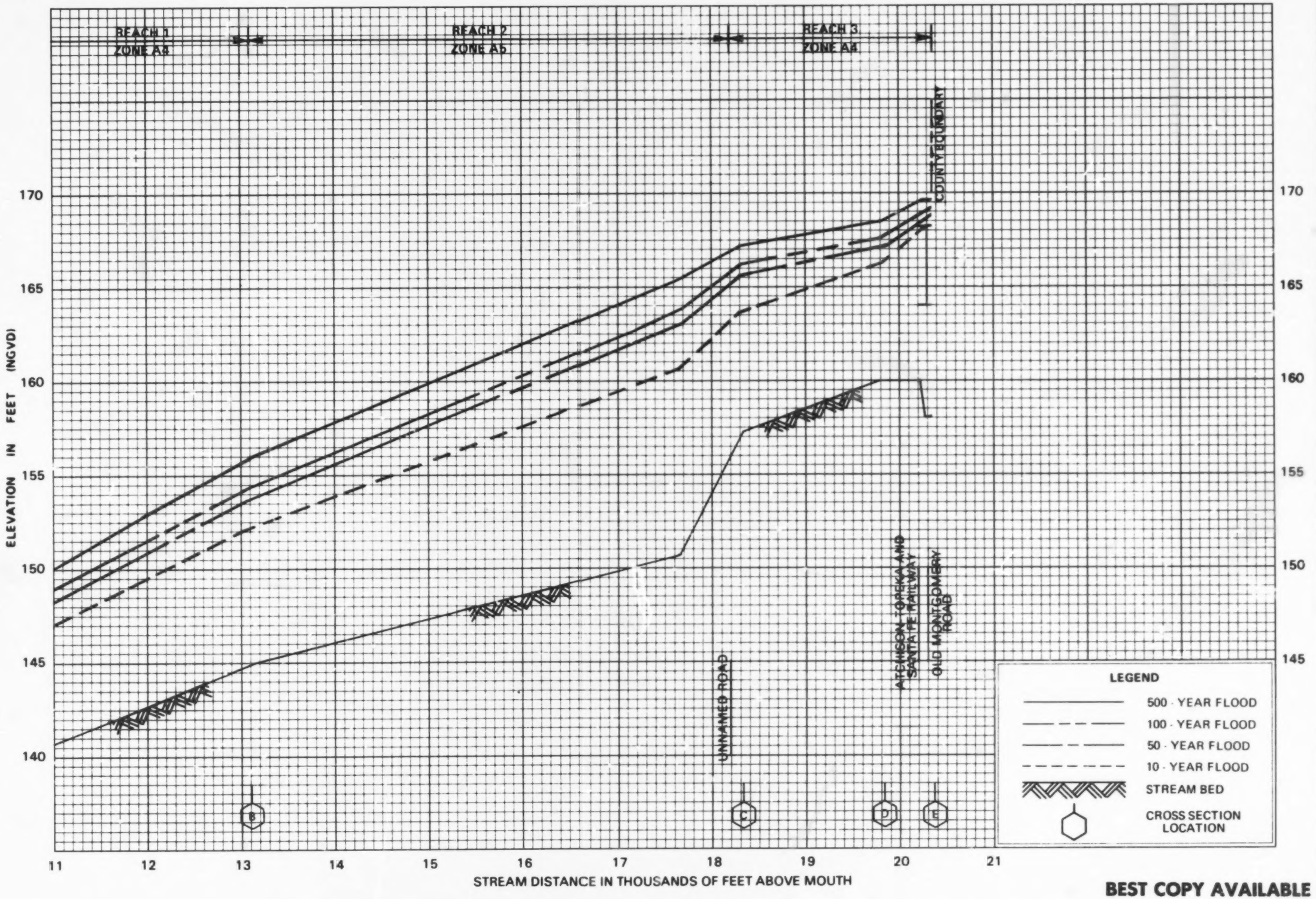

FLOOD PROFILES

ALLIGATOR CREEK

FEDERAL EMERGENCY MANAGEMENT AGENCY

MONTGOMERY COUNTY, TX
(UNINCORPORATED AREAS)

86P

BEST COPY AVAILABLE

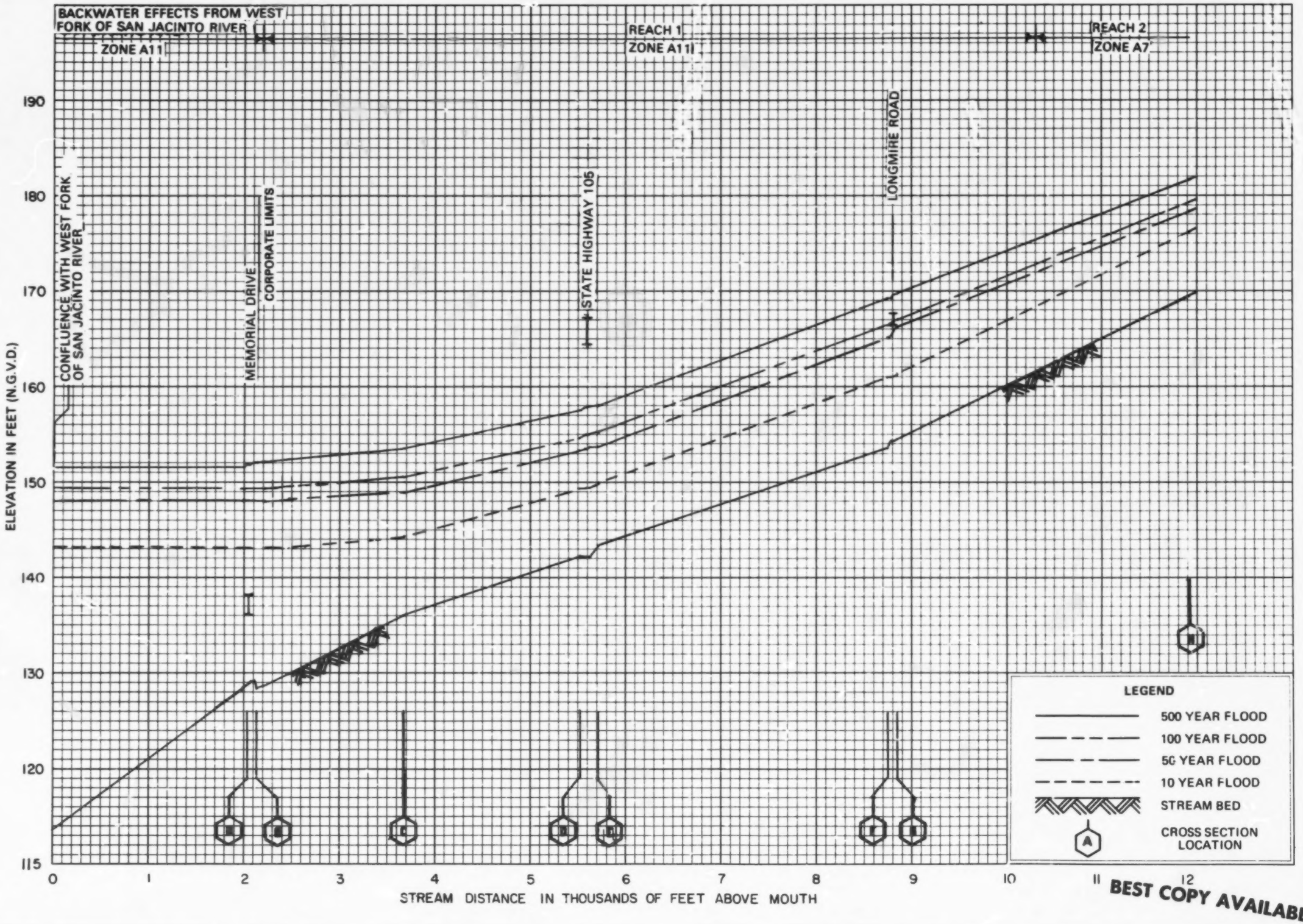

BEST COPY AVAILABLE

FLOOD PROFILES

WHITE OAK CREEK– NORTH

FEDERAL EMERGENCY MANAGEMENT AGENCY

MONTGOMERY COUNTY, TX
(UNINCORPORATED AREAS)

87P

87

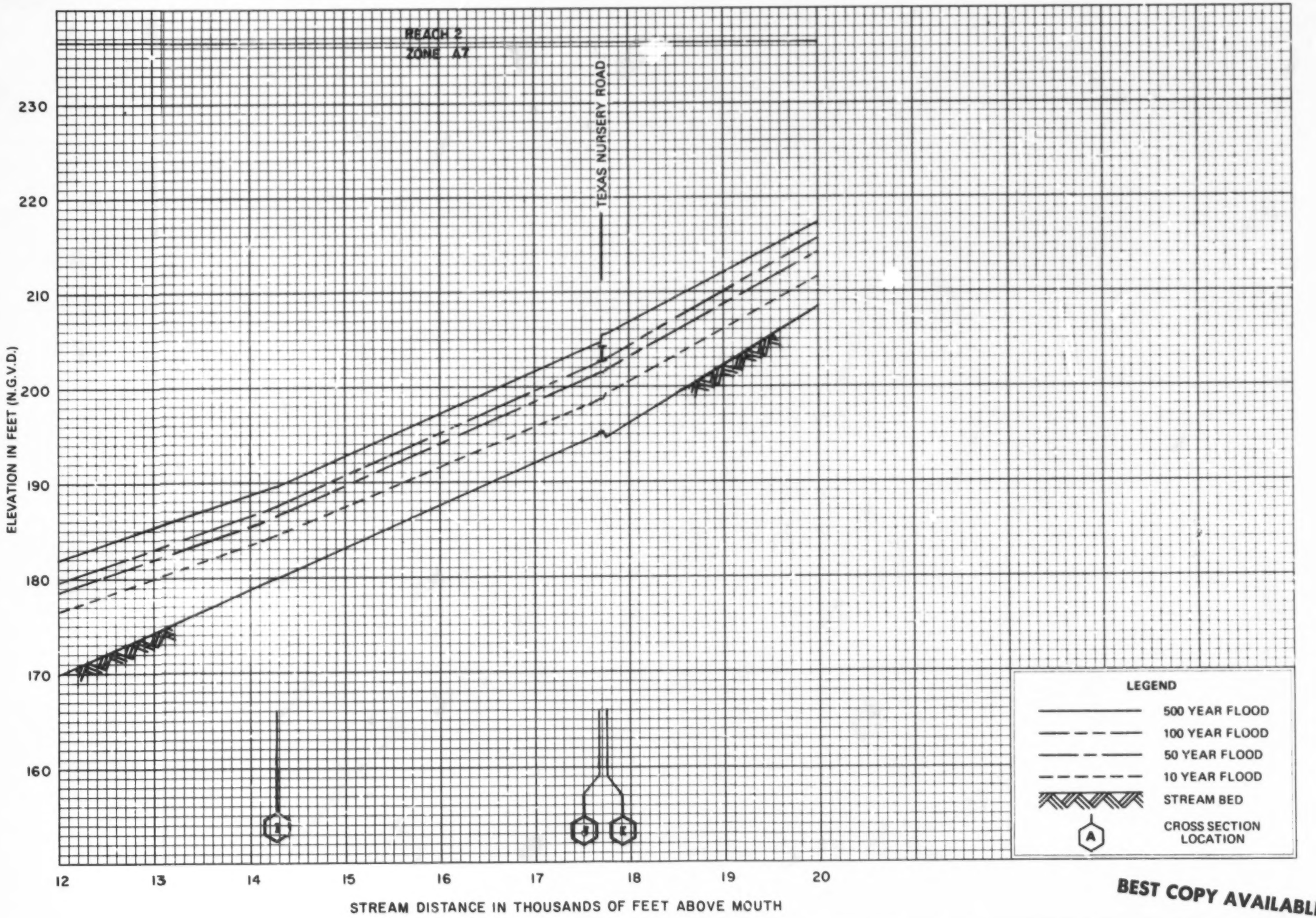

BEST COPY AVAILABLE

FLOOD PROFILES

WHITE OAK CREEK—NORTH

FEDERAL EMERGENCY MANAGEMENT AGENCY

MONTGOMERY COUNTY, TX
(UNINCORPORATED AREAS)

88P

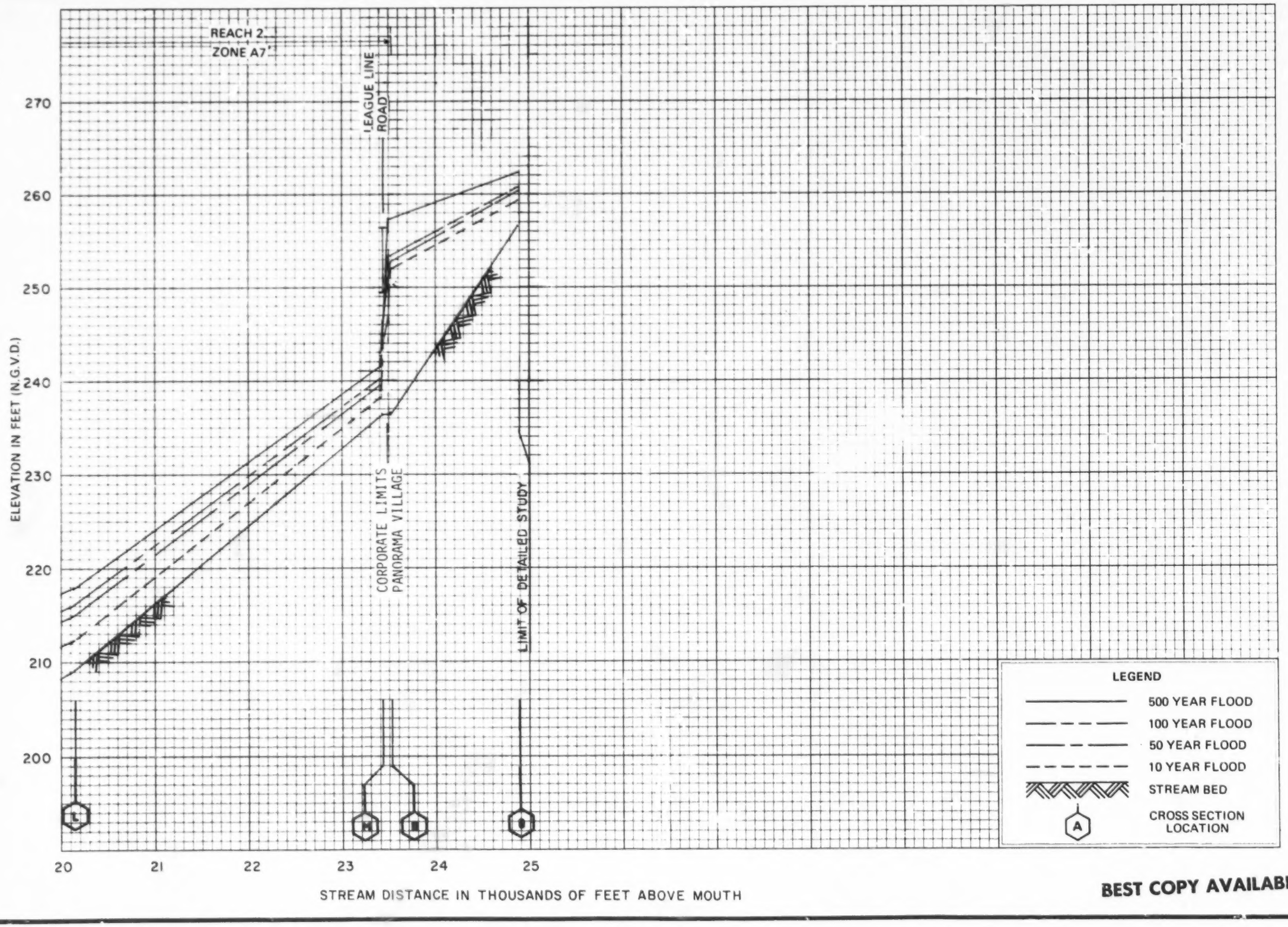

BEST COPY AVAILABLE

FLOOD PROFILES

WHITE OAK CREEK-NORTH

FEDERAL EMERGENCY MANAGEMENT AGENCY

MONTGOMERY COUNTY, TX
(UNINCORPORATED AREAS)

89P

89

BACKWATER EFFECTS FROM WEST FORK OF SAN JACINTO RIVER

ZONE A11

REACH 1

ZONE A11

REACH 2

ZONE A7

CONFLUENCE WITH WEST FORK OF SAN JACINTO RIVER

OLD STATE HIGHWAY 105

ELEVATION IN FEET (N G V D)

190

180

170

160

150

140

130

120

LEGEND

500 YEAR FLOOD

100 YEAR FLOOD

50 YEAR FLOOD

10 YEAR FLOOD

STREAM BED

CROSS SECTION LOCATION

STREAM DISTANCE IN THOUSANDS OF FEET ABOVE MOUTH

BEST COPY AVAILABLE

FLOOD PROFILES

EGYPT CREEK

FEDERAL EMERGENCY MANAGEMENT AGENCY

MONTGOMERY COUNTY, TX

(UNINCORPORATED AREAS)

90P



BEST COPY AVAILABLE

010	FEDERAL EMERGENCY MANAGEMENT AGENCY MONTGOMERY COUNTY, TX (UNINCORPORATED AREAS)	FLOOD PROFILES EGYPT CREEK

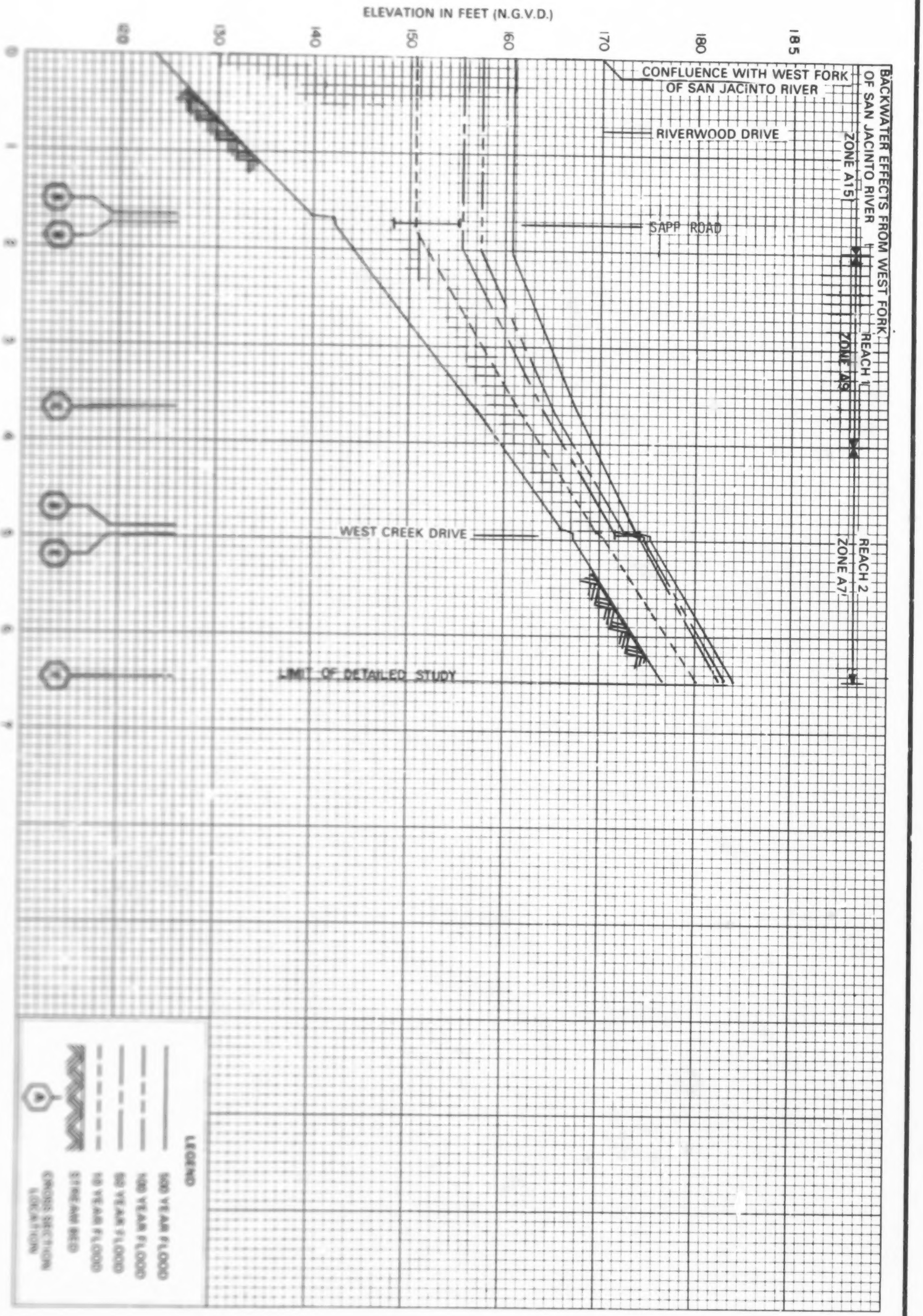

FEDERAL EMERGENCY MANAGEMENT AGENCY

MONTGOMERY COUNTY, TX
(UNINCORPORATED AREAS)

FLOOD PROFILES

SAND BRANCH

419

BEST COPY AVAILABLE



BEST COPY AVAILABLE

FEDERAL EMERGENCY MANAGEMENT AGENCY

MONTGOMERY COUNTY, TX
(UNINCORPORATED AREAS)

FLOOD PROFILES

BASE CREEK

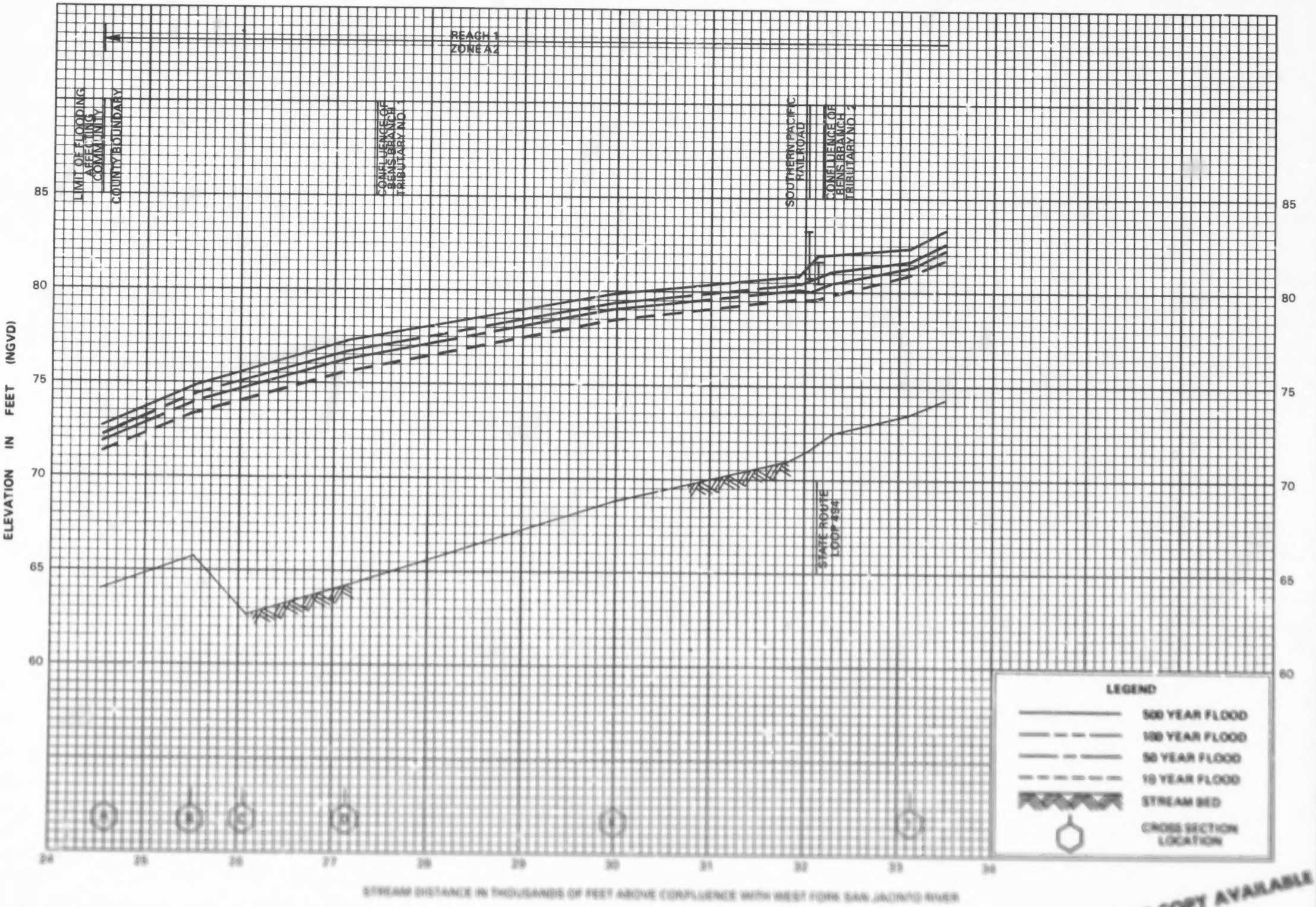

FLOOD PROFILES

BENS BRANCH

FEDERAL EMERGENCY MANAGEMENT AGENCY

MONTGOMERY COUNTY, TX

(UNINCORPORATED AREAS)

94 P

BEST COPY AVAILABLE

94

ELEVATION IN FEET (NGVD)

70 75 80 85 90

US ROUTE 59 NORTH
FRONTAGE ROAD

FRONTAGE ROAD
US ROUTE 59 SOUTH

MEMORIAL DRIVE

REACH 1
ZONE A2

LEGEND

500 YEAR FLOOD
100 YEAR FLOOD
50 YEAR FLOOD
10 YEAR FLOOD
STREAM BED
CROSS SECTION LOCATION

DISTANCE IN THOUSANDS OF FEET ABOVE CONFLUENCE WITH SAN JACINTO RIVER

BEST COPY AVAILABLE

FEDERAL EMERGENCY MANAGEMENT AGENCY

MONTGOMERY COUNTY, TX
(UNINCORPORATED AREAS)

FLOOD PROFILES

BENS BRANCH

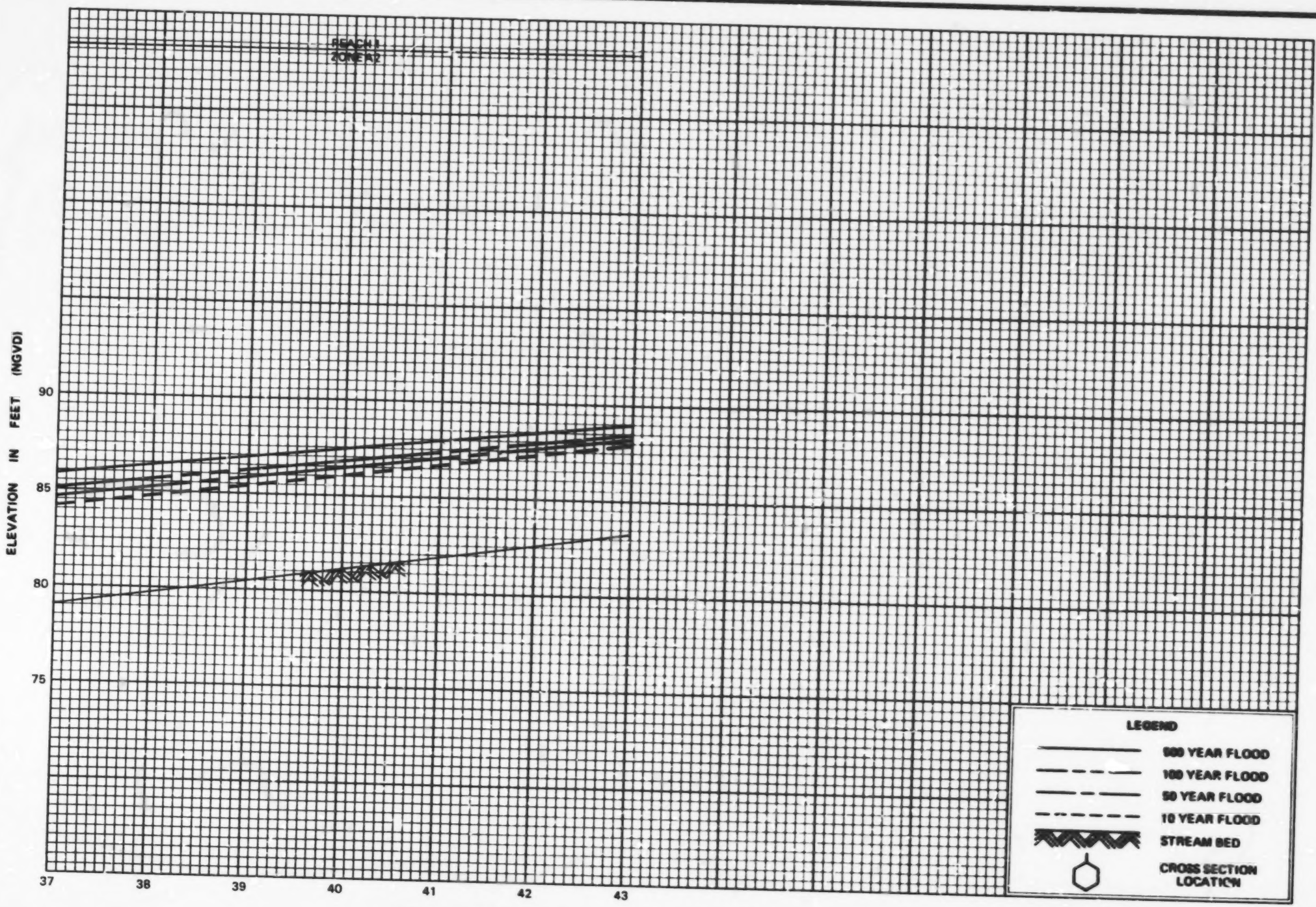

BEST COPY AVAILABLE

FLOOD PROFILES

BENS BRANCH

FEDERAL EMERGENCY MANAGEMENT AGENCY

MONTGOMERY COUNTY, TX
(UNINCORPORATED AREAS)

96 P

96



FLOOD PROFILES

BENS BRANCH

FEDERAL EMERGENCY MANAGEMENT AGENCY

MONTGOMERY COUNTY, TX
(UNINCORPORATED AREAS)

97 P

BEST COPY AVAILABLE

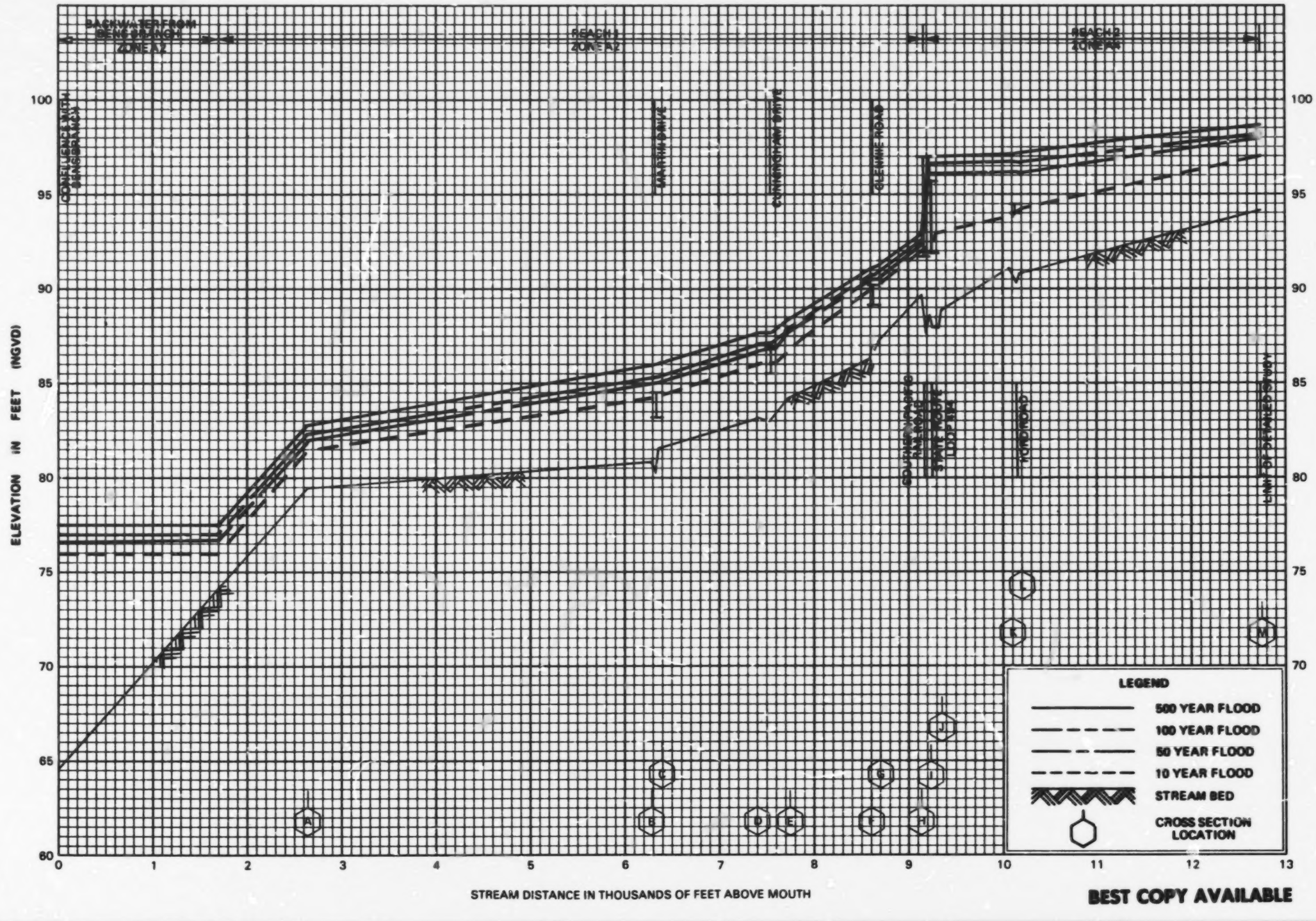

BEST COPY AVAILABLE

FLOOD PROFILES

BENS BRANCH TRIBUTARY NO. 1

FEDERAL EMERGENCY MANAGEMENT AGENCY

MONTGOMERY COUNTY, TX

(UNINCORPORATED AREAS)

98 P

98

FLOOD PROFILES

BENS BRANCH TRIBUTARY NO. 2

FEDERAL EMERGENCY MANAGEMENT AGENCY

MONTGOMERY COUNTY, TX

(UNINCORPORATED AREAS)

99 P

BEST COPY AVAILABLE



BEST COPY AVAILABLE

FLOOD PROFILES

CANEY CREEK

FEDERAL EMERGENCY MANAGEMENT AGENCY

MONTGOMERY COUNTY, TX

(UNINCORPORATED AREAS)

100P

100

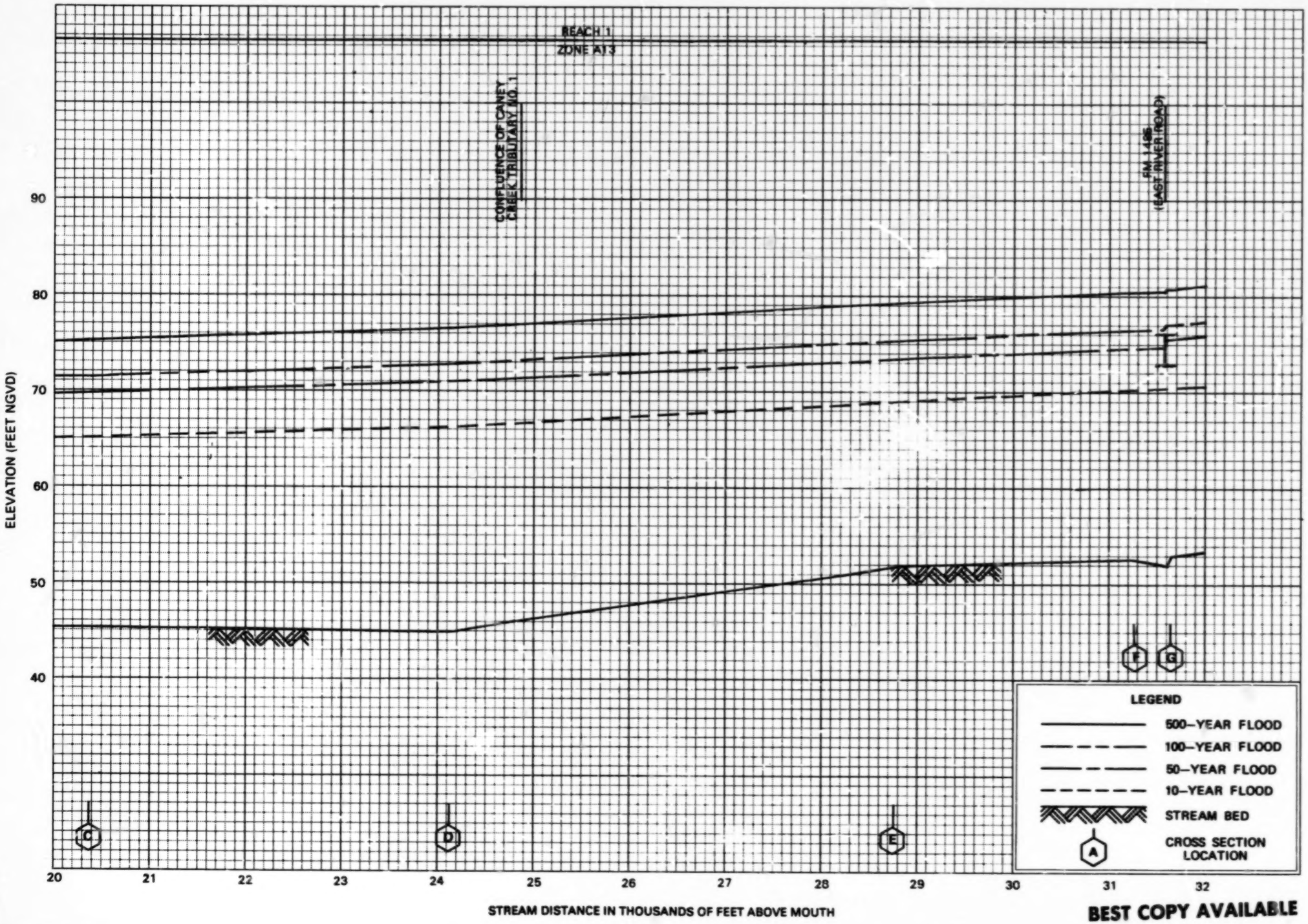

BEST COPY AVAILABLE

FLOOD PROFILES

CANEY CREEK

FEDERAL EMERGENCY MANAGEMENT AGENCY

MONTGOMERY COUNTY, TX
(UNINCORPORATED AREAS)

101P

(8)

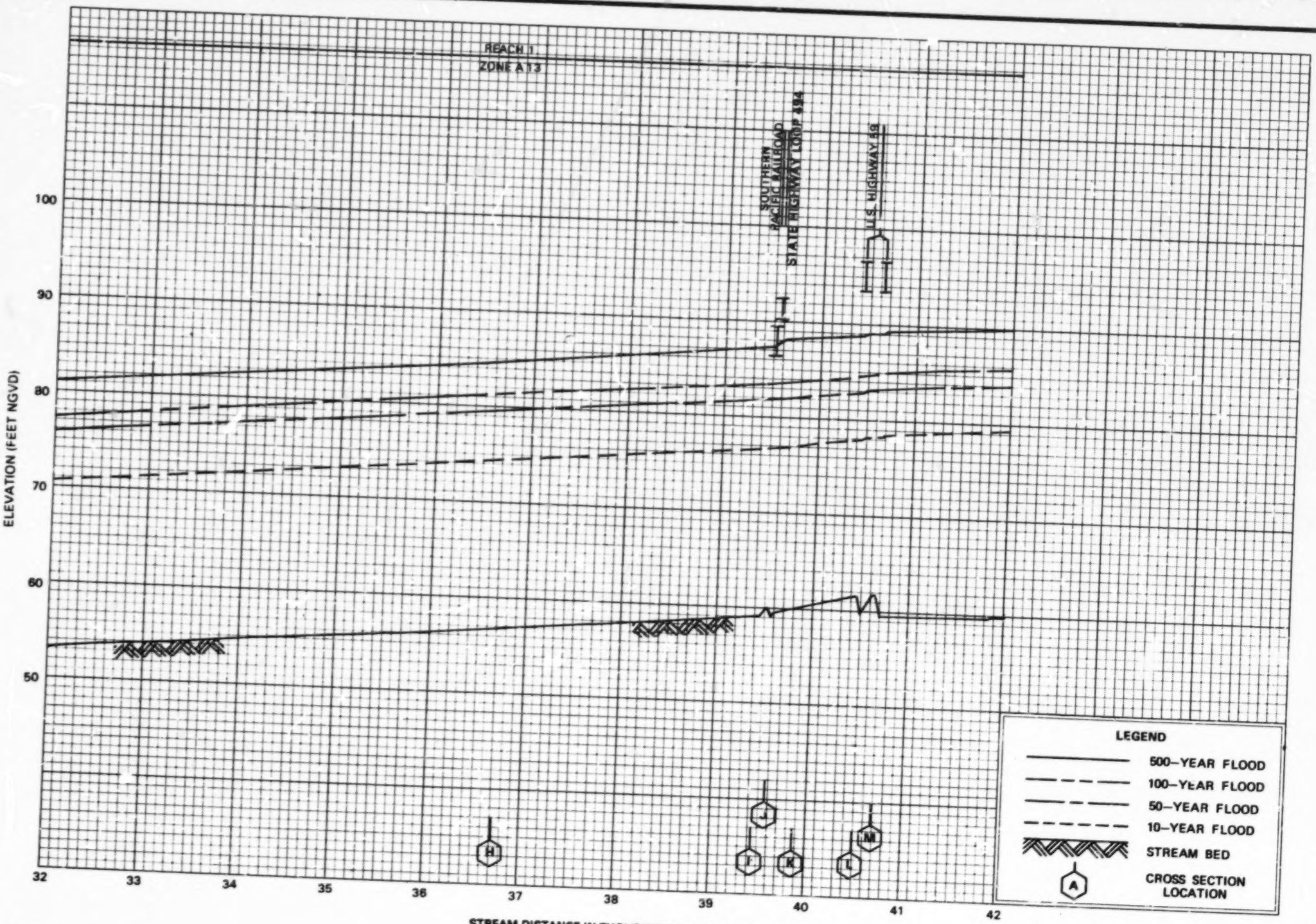

BEST COPY AVAILABLE

FLOOD PROFILES

CANEY CREEK

FEDERAL EMERGENCY MANAGEMENT AGENCY

MONTGOMERY COUNTY, TX
(UNINCORPORATED AREAS)

102P

102

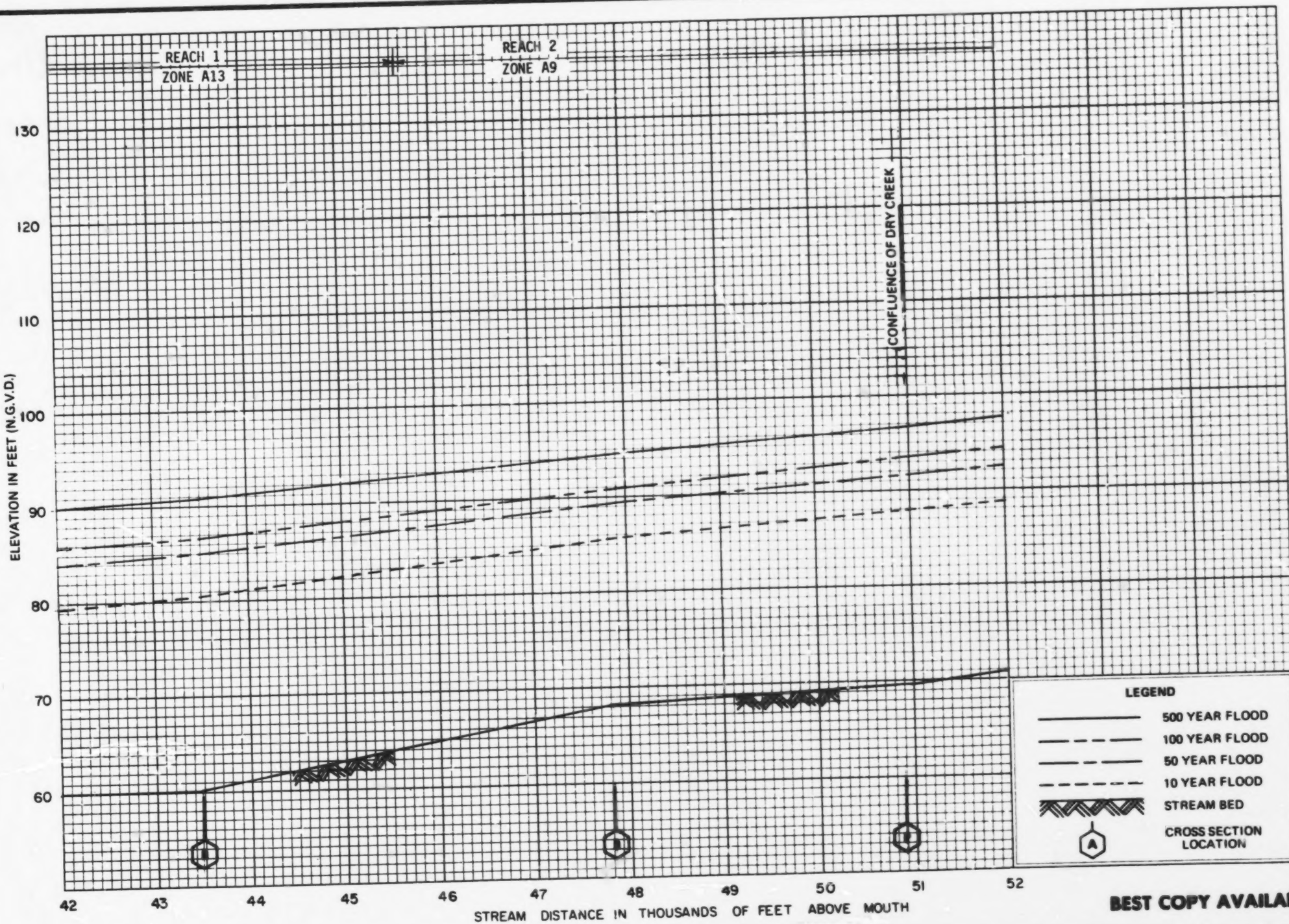

BEST COPY AVAILABLE

FLOOD PROFILES

CANEY CREEK

FEDERAL EMERGENCY MANAGEMENT AGENCY

MONTGOMERY COUNTY, TX
(UNINCORPORATED AREAS)

103P

103

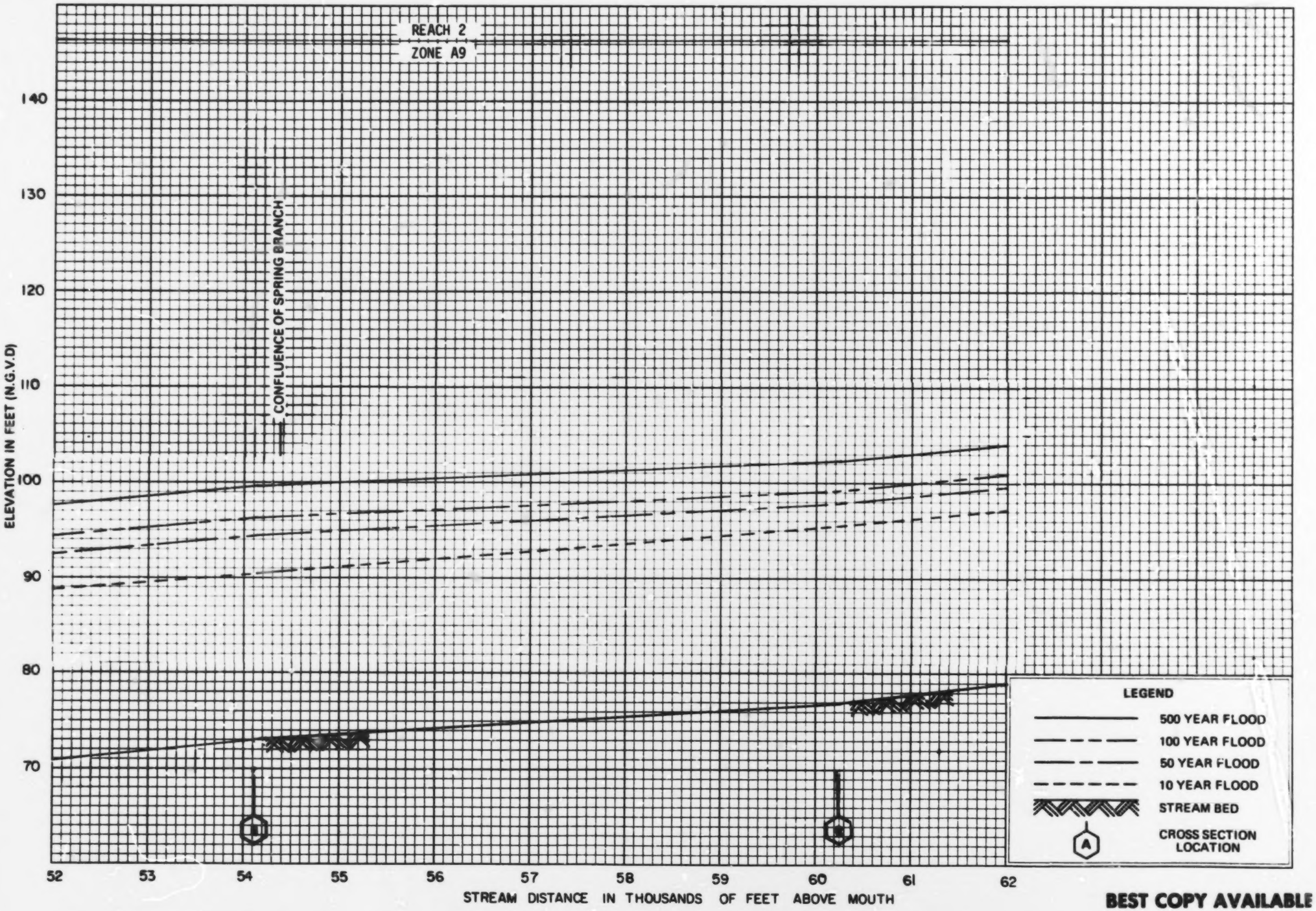

BEST COPY AVAILABLE

FLOOD PROFILES

CANEY CREEK

FEDERAL EMERGENCY MANAGEMENT AGENCY

MONTGOMERY COUNTY, TX
(UNINCORPORATED AREAS)

104P

REACH 2
ZONE A9

SYCAMORE DRIVE

FIRE TOWER ROAD

ELEVATION IN FEET (N.G.V.D.)

150
140
130
120
110
100
90
80

62 63 64 65 66 67 68 69 70 71 72

STREAM DISTANCE IN THOUSANDS OF FEET ABOVE MOUTH

LEGEND

- 500 YEAR FLOOD
- 100 YEAR FLOOD
- 50 YEAR FLOOD
- 10 YEAR FLOOD
- STREAM BED
- CROSS SECTION LOCATION (A)

BEST COPY AVAILABLE

FLOOD PROFILES

CANEY CREEK

FEDERAL EMERGENCY MANAGEMENT AGENCY

MONTGOMERY COUNTY, TX
(UNINCORPORATED AREAS)

105P

105

REACH 2
ZONE A9

ELEVATION IN FEET (N.G.V.D)

160
150
140
130
120
110
100
90

72 73 74 75 76 77 78 79 80 81 82 83

STREAM DISTANCE IN THOUSANDS OF FEET ABOVE MOUTH

LEGEND

- 500 YEAR FLOOD
- 100 YEAR FLOOD
- 50 YEAR FLOOD
- 10 YEAR FLOOD
- STREAM BED
- CROSS SECTION LOCATION

BEST COPY AVAILABLE

FLOOD PROFILES

CANEY CREEK

FEDERAL EMERGENCY MANAGEMENT AGENCY

MONTGOMERY COUNTY, TX
(UNINCORPORATED AREAS)

106P

106



FLOOD PROFILES

CANEY CREEK

FEDERAL EMERGENCY MANAGEMENT AGENCY

MONTGOMERY COUNTY, TX
(UNINCORPORATED AREAS)

107P

BEST COPY AVAILABLE

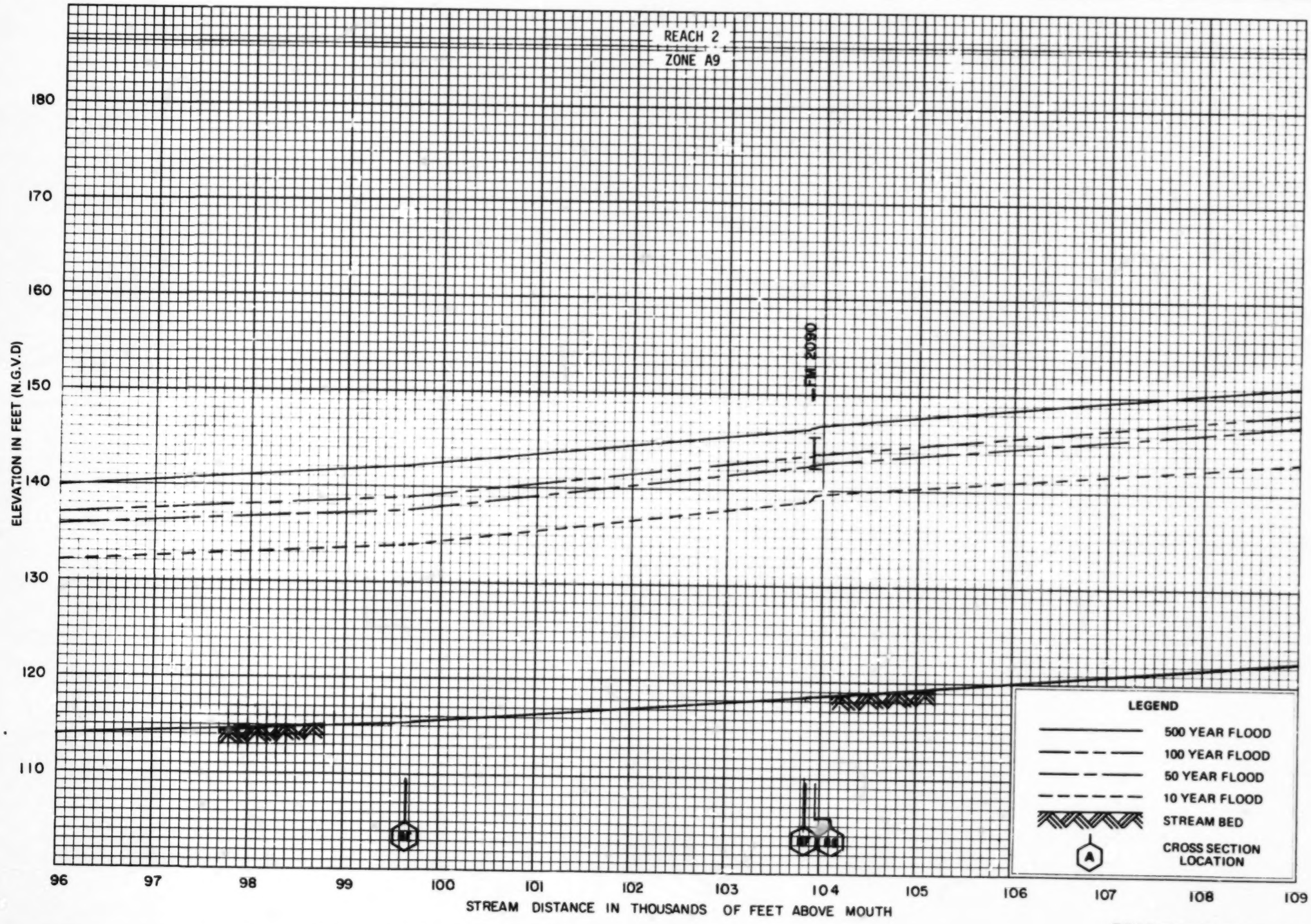

FLOOD PROFILES

CANEY CREEK

FEDERAL EMERGENCY MANAGEMENT AGENCY

MONTGOMERY COUNTY, TX
(UNINCORPORATED AREAS)

108P

BEST COPY AVAILABLE

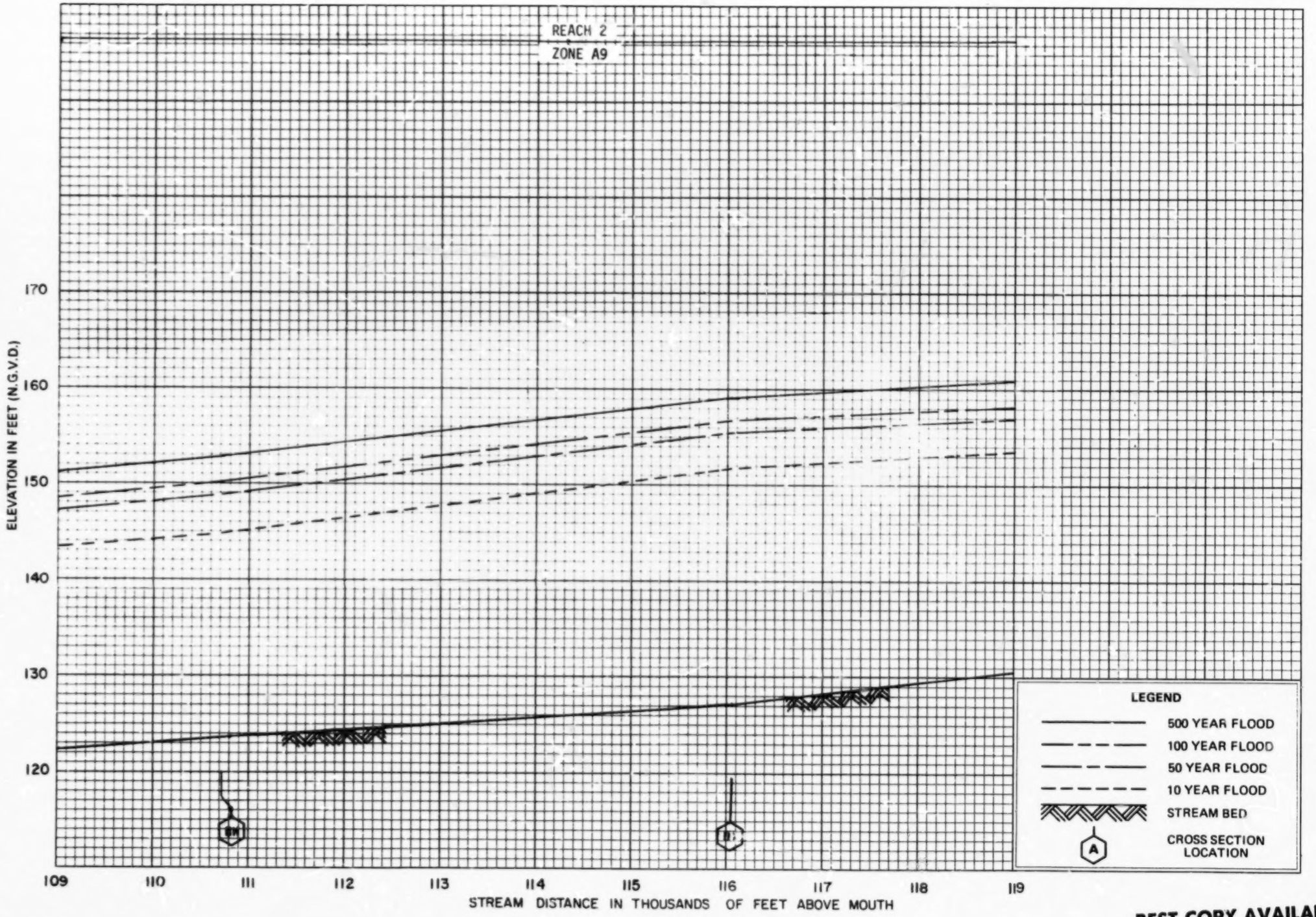

FLOOD PROFILES

CANEY CREEK

FEDERAL EMERGENCY MANAGEMENT AGENCY

MONTGOMERY COUNTY, TX
(UNINCORPORATED AREAS)

BEST COPY AVAILABLE

109P

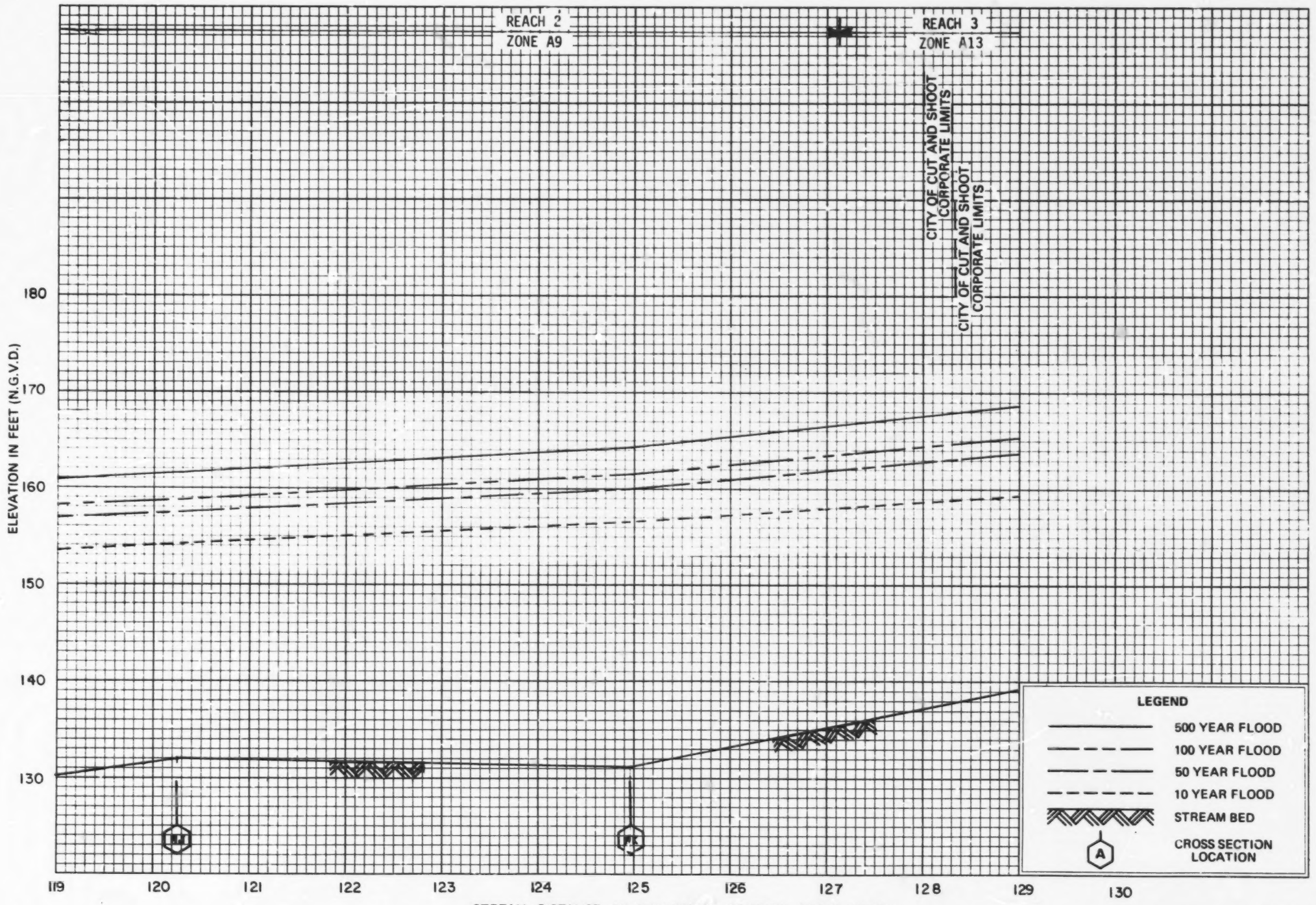

BEST COPY AVAILABLE

FLOOD PROFILES

CANEY CREEK

FEDERAL EMERGENCY MANAGEMENT AGENCY

MONTGOMERY COUNTY, TX
(UNINCORPORATED AREAS)

110P

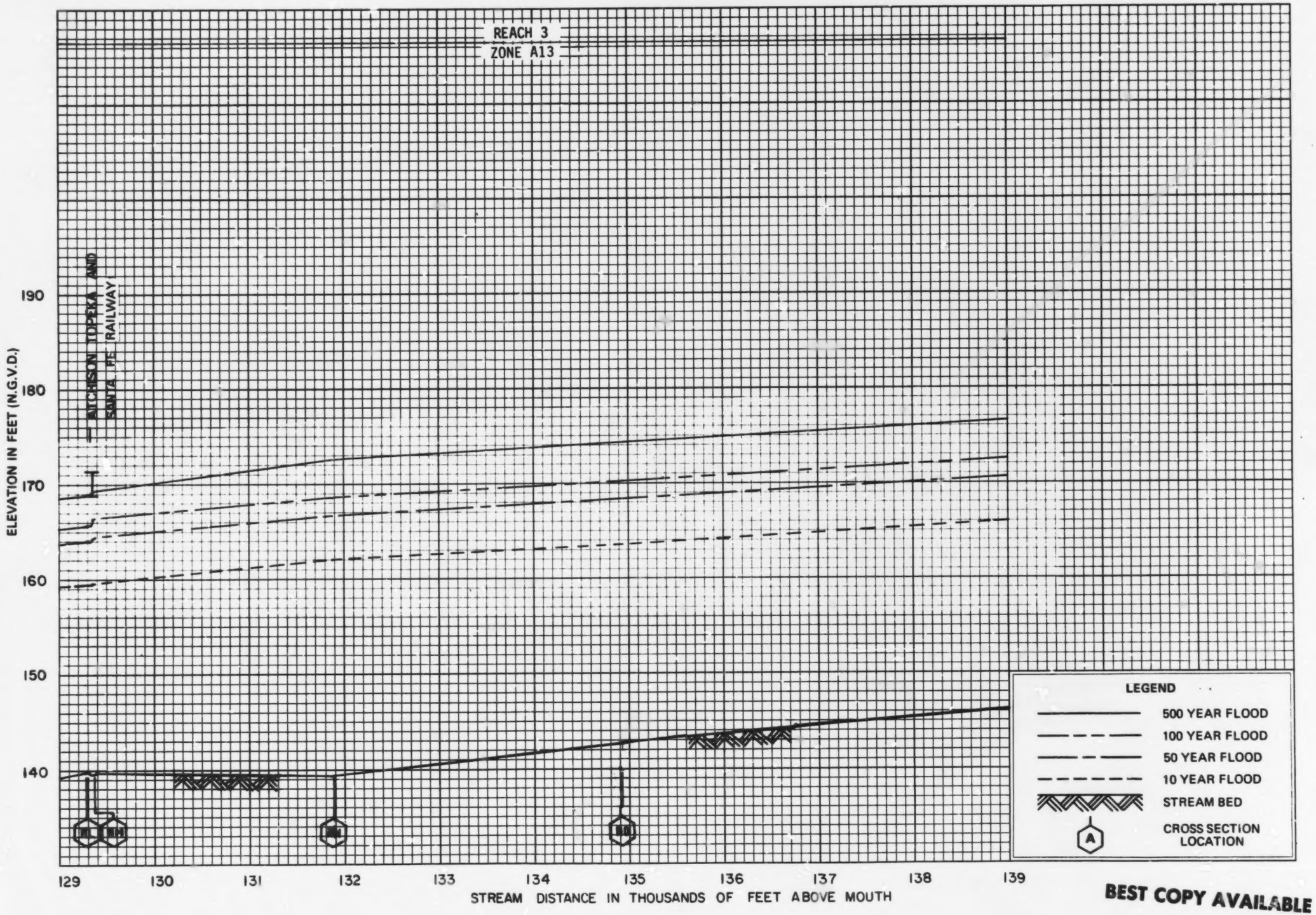

BEST COPY AVAILABLE

FLOOD PROFILES

CANEY CREEK

FEDERAL EMERGENCY MANAGEMENT AGENCY

MONTGOMERY COUNTY, TX
(UNINCORPORATED AREAS)

111P

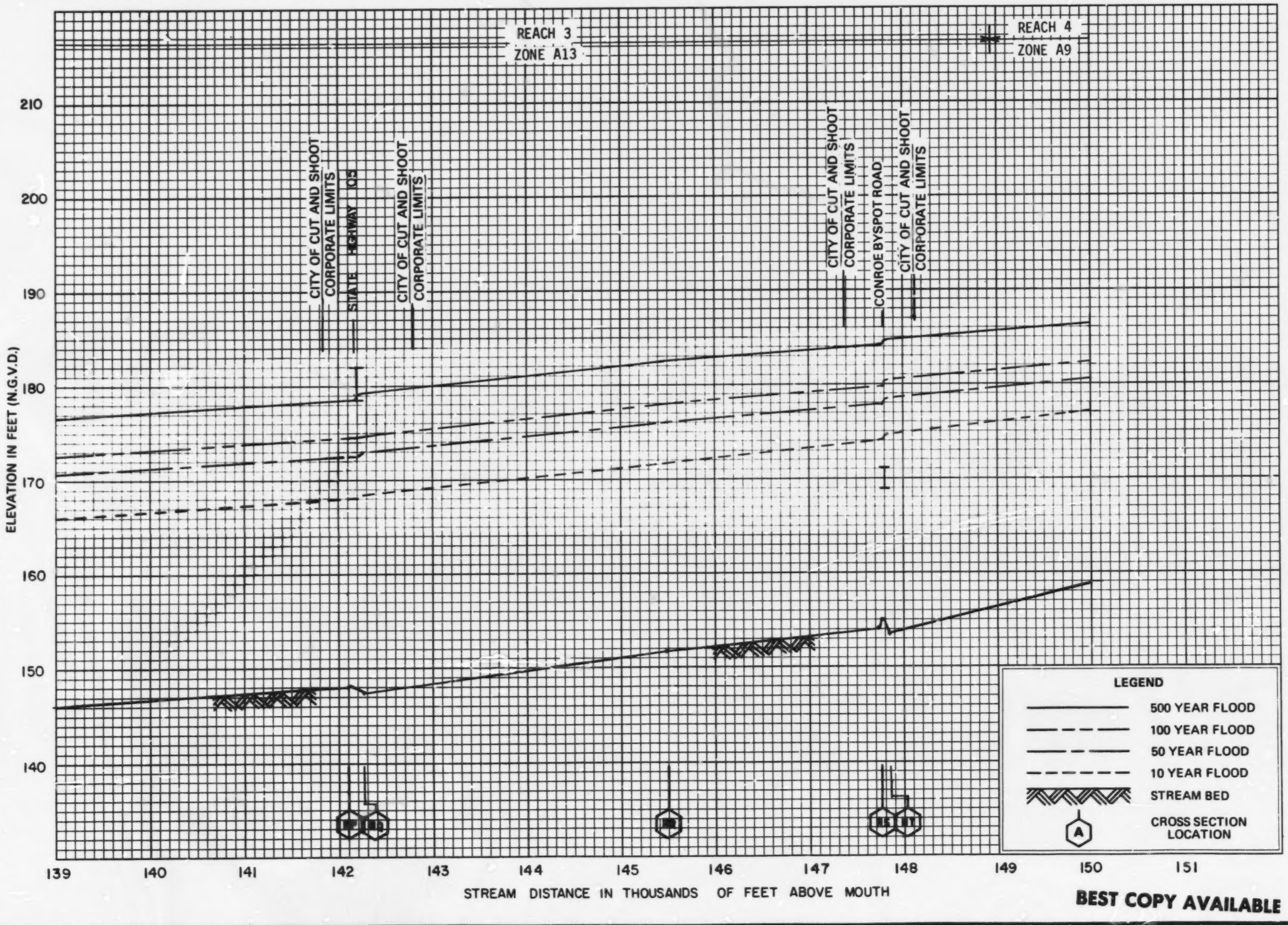

BEST COPY AVAILABLE

FLOOD PROFILES

CANEY CREEK

FEDERAL EMERGENCY MANAGEMENT AGENCY

MONTGOMERY COUNTY, TX
(UNINCORPORATED AREAS)

112P

REACH 4
ZONE A9

CONFLUENCE OF MCRAE CREEK

UNNAMED ROAD

ELEVATION IN FEET (N.G.V.D)

220
210
200
190
180
170
160
150

150 151 152 153 154 155 156 157 158 159 160 161 162 163

STREAM DISTANCE IN THOUSANDS OF FEET ABOVE MOUTH

LEGEND

- 500 YEAR FLOOD
- 100 YEAR FLOOD
- 50 YEAR FLOOD
- 10 YEAR FLOOD
- STREAM BED
- CROSS SECTION LOCATION (A)

FLOOD PROFILES

CANEY CREEK

FEDERAL EMERGENCY MANAGEMENT AGENCY

MONTGOMERY COUNTY, TX
(UNINCORPORATED AREAS)

113P

BEST COPY AVAILABLE

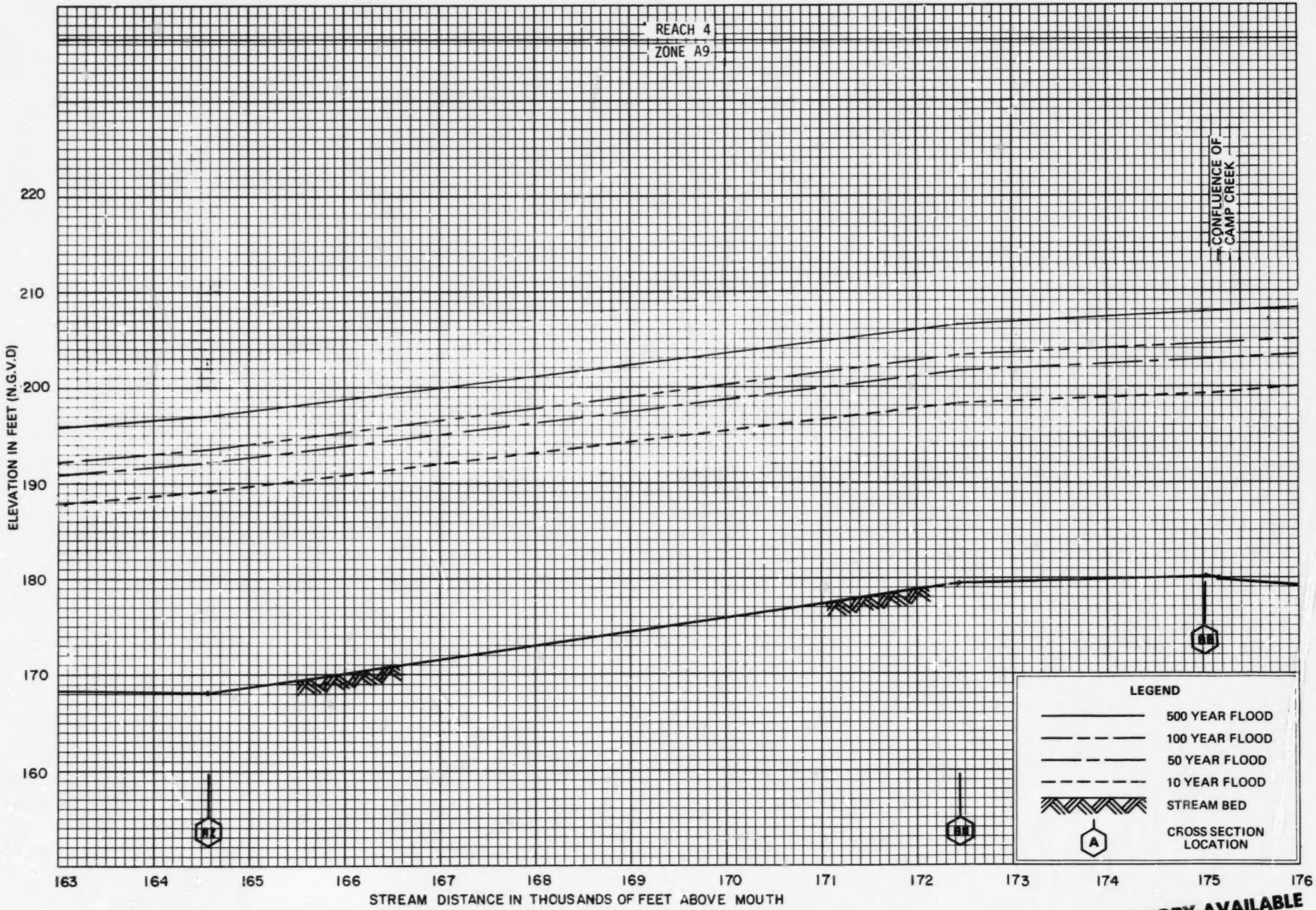

FLOOD PROFILES

CANEY CREEK

FEDERAL EMERGENCY MANAGEMENT AGENCY

MONTGOMERY COUNTY, TX
(UNINCORPORATED AREAS)

114P

BEST COPY AVAILABLE



FLOOD PROFILES

CANEY CREEK

FEDERAL EMERGENCY MANAGEMENT AGENCY

MONTGOMERY COUNTY, TX
(UNINCORPORATED AREAS)

115P

BEST COPY AVAILABLE

REACH 4
ZONE A9

REACH 5
ZONE A7

ROYAL FOREST DRIVE

ROYAL BRIDGE ROAD

ELEVATION IN FEET (N.G.V.D)

250
240
230
220
210
200
190

189 190 191 192 193 194 195 196 197 198 199 200 201 202

STREAM DISTANCE IN THOUSANDS OF FEET ABOVE MOUTH

LEGEND

500 YEAR FLOOD
100 YEAR FLOOD
50 YEAR FLOOD
10 YEAR FLOOD
STREAM BED
CROSS SECTION LOCATION

BEST COPY AVAILABLE

FLOOD PROFILES

CANEY CREEK

FEDERAL EMERGENCY MANAGEMENT AGENCY

MONTGOMERY COUNTY, TX
(UNINCORPORATED AREAS)

116P



FLOOD PROFILES

CANEY CREEK

FEDERAL EMERGENCY MANAGEMENT AGENCY

MONTGOMERY COUNTY, TX
(UNINCORPORATED AREAS)

117P

BEST COPY AVAILABLE

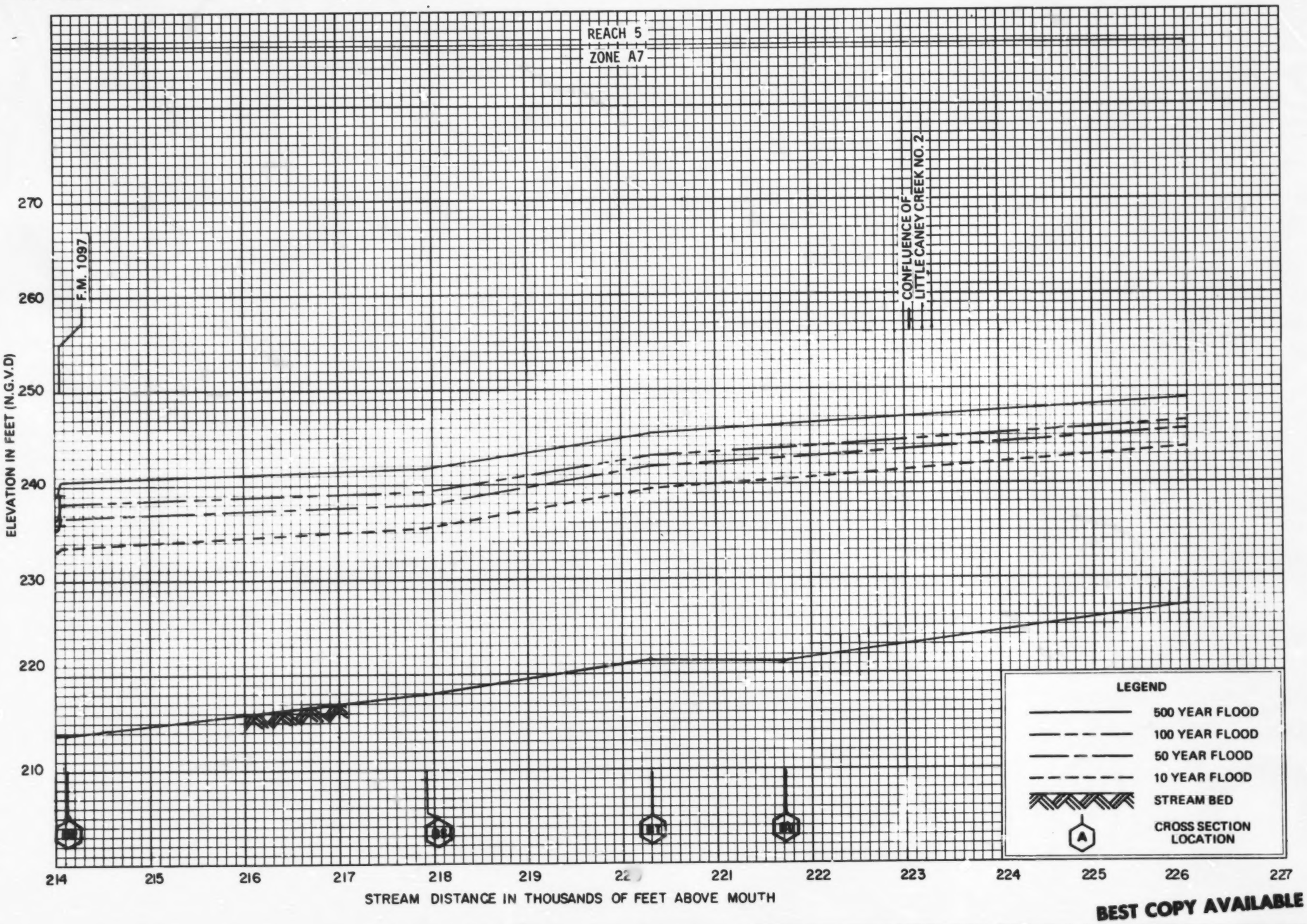

FLOOD PROFILES

CANEY CREEK

FEDERAL EMERGENCY MANAGEMENT AGENCY

MONTGOMERY COUNTY, TX
(UNINCORPORATED AREAS)

118P

BEST COPY AVAILABLE

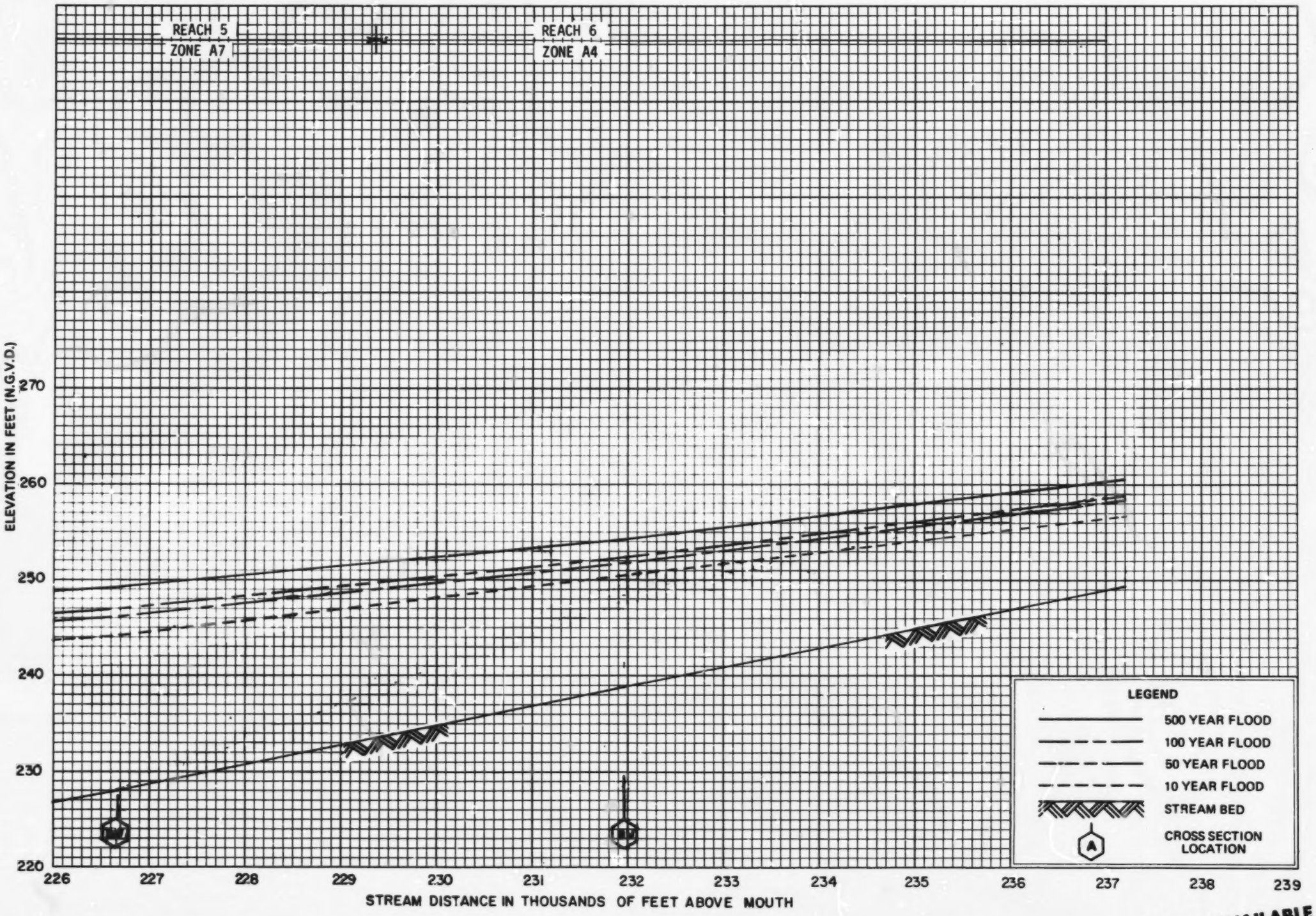

FLOOD PROFILES

CANEY CREEK

FEDERAL EMERGENCY MANAGEMENT AGENCY

MONTGOMERY COUNTY, TX
(UNINCORPORATED AREAS)

119P

BEST COPY AVAILABLE

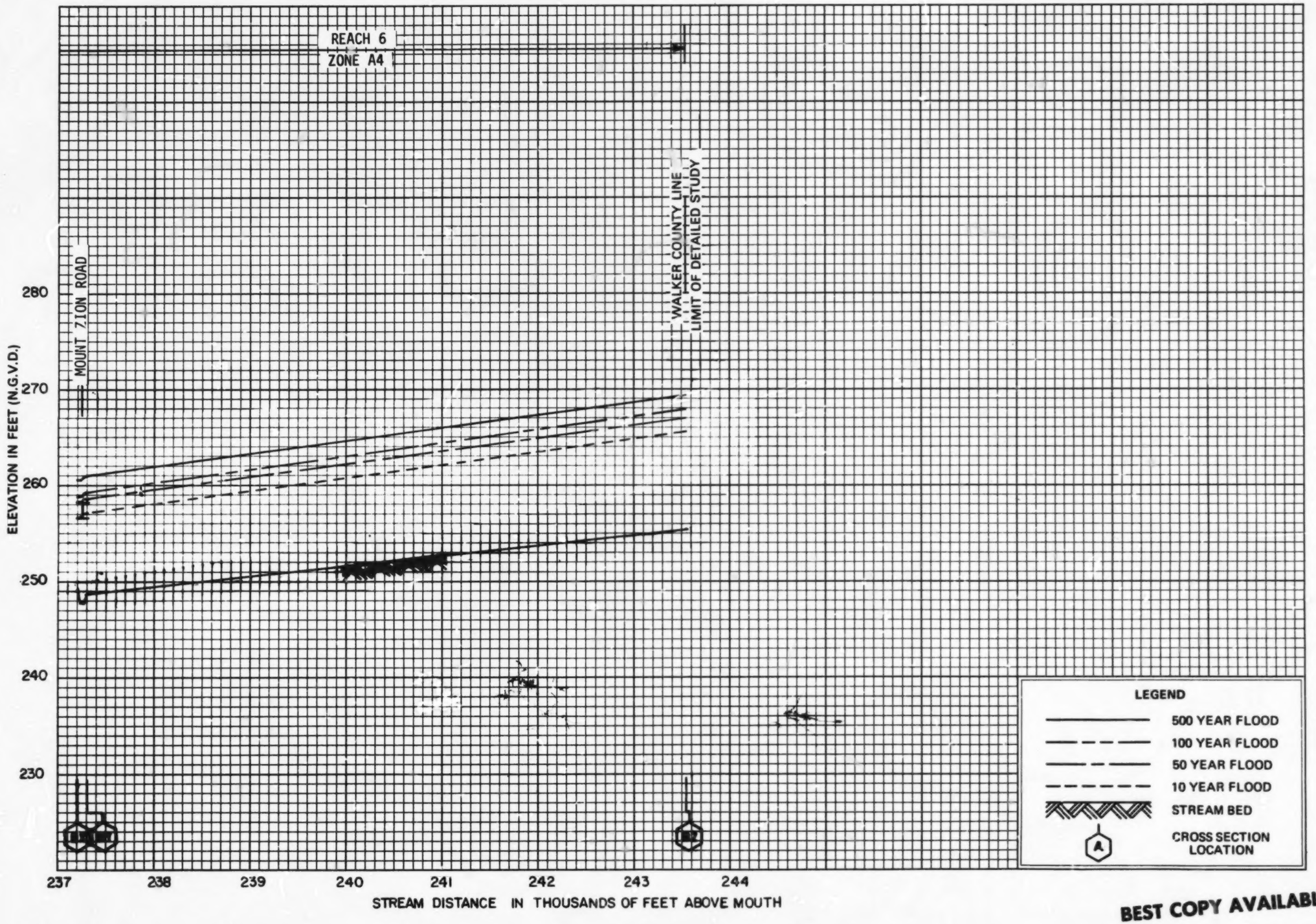

BEST COPY AVAILABLE

FLOOD PROFILES

CANEY CREEK

FEDERAL EMERGENCY MANAGEMENT AGENCY

MONTGOMERY COUNTY, TX
(UNINCORPORATED AREAS)

120P